

FILED

Date: 2-21-2006 By: JC

OREGON CORNER RESTORATION FORM

This survey consists of:

Section 2 Township 23S Range 4W


Map: _____

County DOUGLAS Date 2/16/06

Narrative: _____

Corner Rpt: 65/58-1

Corner Designation



DOUGLAS COUNTY SURVEYOR

- Condition Report Only
- Not Found
- Renewed
- Unrecorded
- Surveyed In
- Referenced Out

Previous Renewals/Surveys, etc. _____

SET BY HAINES IN MAP M 22-6

Monument(s) & Accessories Found: (Condition and Source)

FOUND HAINES "T" IRON 0.3 FEET ABOVE GROUND

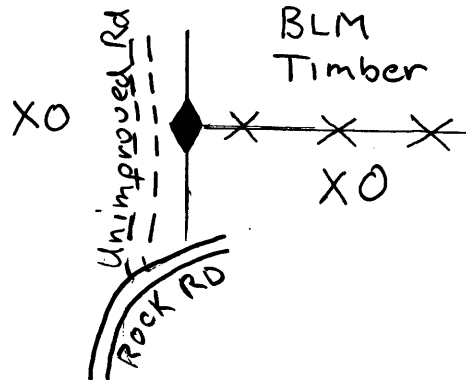
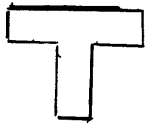
33" DOUGLAS FIR STUMP 5 FOOT TALL BEARS S89°E 112.7 FEET (RECORDED S89°E 113° FEET) WELL HEALED FACE AND BLM TAG

24" INCENSE CEDAR STUMP 4 1/2 FOOT TALL BEARS N33°W 87.7 (RECORDED N33°W 87.7 FEET)

METAL FENCE POST 3 1/2 FEET TALL BEARS NORTH 0.3 FEET

Monument Detail

Sketch



Monument Set (Procedures and Description)

New Accessories

20" DOUGLAS FIR BEARS N27°E 22 1/4 FEET I SCRIBE S 1/16 S1 BT AND TAG TREE

Location & Comments

Surveyor's Seal

CORNER LIES ON EAST CUT

Compass Declination 19 1/2°

BANK OF OLD LIGHT GRAVEL

Firm/Agency LOWE ROCK

ROAD, CENTERLINE OF ROAD

TIMBER

IS WEST 9° FEET FROM

Address P.O. BOX 1127

CORNER, OLD CEDAR FENCE

ROSEBURG, ORE. 97410

POST BEARS EAST 2.5 FEET

Party Chief KEN W. HOFFINE

OLD BROKEN (DUST) FENCE

Notes _____

LINE BEARS EAST

Witness _____

Recent clearcuts West and South of corner -

REGISTERED PROFESSIONAL LAND SURVEYOR

Ken W Hoffine
OREGON
JULY 16, 1987
KEN W. HOFFINE
2291

EXP 6-30-07

C.S. File No 65/58-1