

AFFIDAVIT OF CORRECTION

I, Kristian O. DeGroot, being duly sworn, depose and say that I am the surveyor who surveyed the property as depicted, filed and recorded as M 148-71, Douglas County, Oregon Survey Records; and



The following corrections to said plat as directed and requested by the Douglas County Planning Department are necessary and are as follows:

- 1. Add statement:

That portion of Adjusted Unit 2 lying within Lot 9 of GLENVUE is located entirely within the 5R zone and is recognized as an independent unit of land for access only by the Douglas County Planning Department and is not eligible for structural development.

The present fee owner of the property materially affected by said Affidavit is as follows:

- 1. David G. and Wendy S. Philippi



RENEWAL 12/31/07

Kristian O. DeGroot

Kristian O. DeGroot
Registered Professional Land Surveyor # 1941
431 S.E. Main Street
Roseburg, OR 97470

NOTARY CERTIFICATE

STATE OF OREGON)
)ss
COUNTY OF DOUGLAS)



Subscribed and sworn to before me this 3rd day of July, 2006.

Mary L. Moore

Notary Public for the State of Oregon

My Commission Expires May 18, 2007

FILED
Date: 7-12-2006 By: SC
For: This survey consists of:
Map: M 148-71
Narrative: _____
Corner Rpt: 65/56-10


**DOUGLAS COUNTY
SURVEYOR**

APPROVAL

I, Romanso E. Ware, Douglas County Surveyor, do hereby certify that said affidavit of correction for M 148-71 has been examined by me and that it complies with O.R.S.
~~92.170. 209.255~~

Romanso E. Ware

Romanso E. Ware
Douglas County Surveyor

DOUGLAS COUNTY OFFICIAL RECORDS 2006-017146
BARBARA E. NIELSEN, COUNTY CLERK
 NO FEE
00155021200600171460010013
07/12/2006 09:12:13 AM
PLAT-CORR Cnt=1 Stn=1 RECEIPTCOUNTER
This is a no fee document

END OF DOCUMENT

C.S. File No 65/56-10