

FILED

Date: 7-10-06 By: JC

For This survey consists of:

Map: 2006-0048

Narrative: _____

Corner Rpt: 45/56-9

DOUGLAS COUNTY
SURVEYOR

DOUGLAS COUNTY OFFICIAL RECORDS
BARBARA E. NIELSEN, COUNTY CLERK

2006-016741



\$26.00

07/06/2006 03:08:54 PM

PLAT-CORR Cnt=1 Stn=13 MAILDESK
\$5.00 \$11.00 \$10.00

AFFIDAVIT OF CORRECTION Land Partition 2006-0048


I, David J. Beedle, being duly sworn, depose and say that I am the surveyor who surveyed the plat of land partition 2006-0048, as filed and recorded in Douglas County, Oregon Plat Records; and

The following correction to said plat is necessary and is as follows:


- 1.) The "FUTURE RESIDENTIAL CUL-DE-SAC STREET" as depicted on parcel 3 of the plat is no longer valid and is hereby declared void.
- 2.) The location of the future cul-de-sac will be located as directed by the Douglas County Planning Department as shown by the revised future development plan in planning file No.05-346.

The present fee owners of the property materially affected by said Affidavit are as follows:

- 1. Ronnie D. Scevers
- 2. Ruth A. Scevers



David J. Beedle



EXPIRES 12-31-07

David J. Beedle
Registered Professional Land Surveyor
#LS 2798
163 Traylor Road,
Riddle, OR 97469

NOTARY CERTIFICATE
(STATE OF OREGON)


) ss

COUNTY OF DOUGLAS)

Subscribed and sworn to before me this 6 day of July, 2006 by DAVID BEEDLE

Nancy A. Winchell

Notary Public for the State of Oregon
My Commission Expires Oct. 20, 2009



APPROVAL

I, ROMEY WARE, DOUGLAS COUNTY SURVEYOR, do hereby certify that said affidavit of correction for "LAND PARTITION PLAT 2006-0048" has been examined by me and that it complies with O.R.S. 92.170.

Romey Ware

Romey Ware
Douglas County Surveyor

END OF DOCUMENT

C.S. File No 65/56-9