

FILED

DOUGLAS COUNTY OFFICIAL RECORDS
BARBARA E. NIELSEN, COUNTY CLERK

2005-028778

Date: 11-16-2005 By: J.C.
For This Survey consists of:
Map: M 147-15
Name: _____
Comm. No. 65/53-16



NO FEE

11/16/2005 09:37:55 AM

PLAT-CORR Cnt=1 Stn=1 RECEIPTCOUNTER
This is a no fee document

DOUGLAS COUNTY
SURVEYOR

AFFIDAVIT OF CORRECTION (SURVEY)

I, *F. Neil Hibbs*, being duly sworn, depose and say that I am the surveyor who surveyed the property as depicted, filed and recorded as *M 147-15*, Douglas County, Oregon Survey Records; and



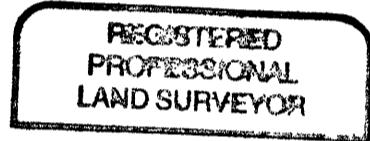
The following corrections to said plat are necessary and are as follows:

- 1) Actual NW corner of subject property is actually a comp. pt., found 3/4" IP bears S0°46'27"W 0.63', found 3/4" IP bears S8°51'55"W 6.93', set 5/8" IR bears S89°50'32"E 3.00'.
- 2) Actual NE corner of subject property is actually a comp. pt., set 5/8" IR bears N89°50'32"W 6.00'.

The present fee owners of the property materially affected by said Affidavit is as follows:

JERRY MIRES
1547 Eden St.
Roseburg, OR. 97470

F. Neil Hibbs, P.L.S.
License No. 52989



NOTARY CERTIFICATE

STATE OF OREGON
COUNTY OF DOUGLAS

Subscribed and sworn to before me this 14th day of November, 2005.

Notary Public for the State of Oregon
My Commission Expires Sept. 15, 2009



COUNTY SURVEYOR APPROVAL

I, *Romanso E. Ware*, Douglas County Surveyor, do hereby certify that said Affidavit of Correction for *M 147-15*, has been examined by me and that it complies with ORS 209.255.

Romanso E. Ware, County Surveyor

END OF DOCUMENT

C.S. File No 65/53-16