

FILED

Date: 9-19-2005 By: JG

for This survey consists of:

Map: 2005-0069

Narrative:

Corner kpt: 65/53-13

DOUGLAS COUNTY  
SURVEYOR

DOUGLAS COUNTY OFFICIAL RECORDS  
BARBARA E. NIELSEN, COUNTY CLERK

2005-023292



NO FEE

00123812200500232920010019

09/16/2005 08:34:13 AM

PLAT-CORR Cnt=1 Stn=1 RECEIPTCOUNTER

This is a no fee document

AFFIDAVIT OF CORRECTION (Plat)


I, Ronald A. Quimby, being duly sworn, depose and say that I am the surveyor who surveyed the property as depicted, filed and recorded as Land Partition 2005-0069, Douglas County, Oregon Plat Records; and


The following corrections to said plat are necessary and are as follows:

1. The "Original" acreage for Unit 2 (2.03 AC±) should be: 2.46 AC±
2. The "Adjusted" acreage for Unit 2 (2.28 AC±) should be: 2.71 AC±

The present fee owner of the property materially affected by said Affidavit is as follows:

1. Warewood Village, L.L.C.

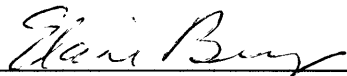
  
 \_\_\_\_\_  
 Ronald A. Quimby  
 Registered Professional Land Surveyor  
 License No. 1654  
 505 SE Main St.  
 Roseburg, Or 97470



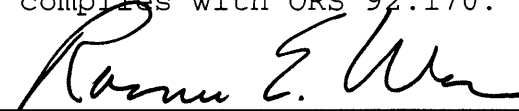
STATE OF OREGON )  
 ) ss  
COUNTY OF DOUGLAS)

Subscribed and sworn before me on this 15<sup>th</sup> day of September, 2005.



  
 \_\_\_\_\_  
 Notary Public for Oregon  
 My Commission Expires: June 23, 2006

I, Romanso E. Ware, County Surveyor, do hereby certify that said affidavit of Correction for Land Partition 2005-0069, has been examined by me and that it complies with ORS 92.170.

  
 \_\_\_\_\_  
 Romanso E. Ware, Douglas County Surveyor

END OF DOCUMENT

C.S. File No 65/53-13