


AFFIDAVIT OF CORRECTION (Plat)

I, Larry E. Monrean, being duly sworn, depose and say that I am the surveyor who surveyed the property as depicted, filed and recorded in Subdivision Vol. 21 Page 43A, Douglas County, Oregon Survey Records; and the following corrections to said plat are necessary and are as follows:


1. The North boundary of lot 14 should be changed from S77°57'38"W 95.44 ft. to S77°40'02" W 95.33 ft.
2. The West line of lot 14 should be changed from S00°13'06"E 62.31 ft. to S00°01'38"E 61.86 ft.
3. The length of the West line of lot 13 should be changed from 55.50 ft. to 56.00 ft.
4. The total length of the West line of lots 12 and 13 should be changed from 124.55 ft. to 125.05 ft.

The present fee owners of the property materially affected by said Affidavit are as follows:

1. Prehall, Robert J.
2. Dukes & Dukes Construction Co.

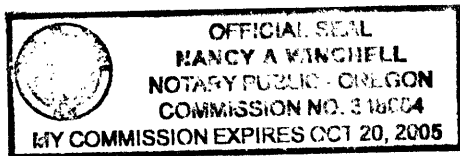


Larry E. Monrean
 Larry E. Monrean, L.S.
 License No. 1830
 ie Engineering
 741 SE Jackson
 Roseburg, Oregon 97470



STATE OF OREGON)
) ss
 COUNTY OF DOUGLAS)

Subscribed and sworn before me on this 15 day of March, 2005.



Nancy A. Winchell
 Notary Public for Oregon
 My Commission Expires: Oct 20, 2005

I, Romanso Ware, County Surveyor, do hereby certify that said affidavit of Correction for Subdivision Vol. 21 Page 43A, has been examined by me and that it complies with ORS 92.170 (plats)/ORS 209.255 (surveys).

Romanso E. Ware
 Romanso Ware, County Surveyor

END OF DOCUMENT
FILED

Date: 3/16/2005 By: JP
 This survey consists of:
 For Map: V 21 P 43 A
 Narrative: _____
 Corner Rpt: _____

DOUGLAS COUNTY
AFFIDAVIT OF CORRECTION
SURVEYOR

DOUGLAS COUNTY OFFICIAL RECORDS
BARBARA E. NIELSEN, COUNTY CLERK 2005-006462



NO FEE

00103655200500064620010011

03/16/2005 08:46:43 AM

PLAT-CORR Cnt=1 Stn=18 RECORDINGDESK
This is a no fee document

C.S. File No 65/53-3