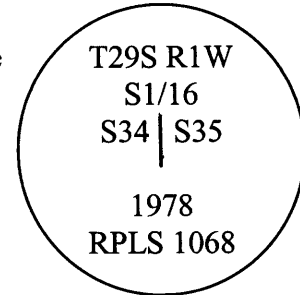


CERTIFIED RECORD OF LAND CORNER MONUMENTATION

History of original corner establishment: South 1/16 corner of sections 34 and 35, T. 29 S., R. 1 W., W. M.

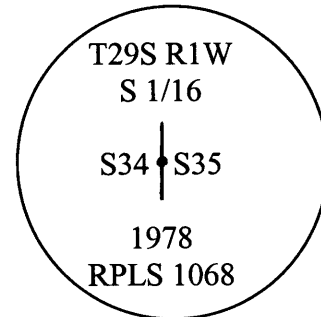
David K. Bateman, L.S. 1068, established the corner in 1978 for the subdivision of section 35 (M72-24). He set a 2-1/2"x30" galvanized iron pipe with a brass cap, marked as shown. Bateman set new bearing trees: a 12" S. Pine, S. 03° W., 27.8 ft., marked "S1/16 S34" "BT"; and a 20" I. Cedar, N. 17° W., 56.3 ft., marked "S1/16 S34" "BT".



Description of corner evidence found: August 9, 2007
I found a 2-1/2 inch outside diameter iron pipe, firmly set, projecting 4 inches above a 3 foot diameter mound of stone, with a 3 inch diameter brass cap attached, marked as shown:

From which the following bearing trees established in 1978:

- a 22" sugar pine, bears S. 06° W., 27.8 feet, with healed double blaze (rec. S. 03° W.).
- a 24" incense cedar, bears N. 17° W., 56.3 feet, with healed blaze.



Description of monument and accessories I established to perpetuate the original location of this corner:

I add new accessories to perpetuate the corner:


- a found steel U-post, bears S. 04° E., 1.9 feet, projecting 4 feet above the ground, with Forest Service signs #54-2 "Property Boundary" and #54-4 "Attention" attached.
- a 7" white fir, bears N. 81-1/2° E., 20.4 feet, scribed "S1/16 S35 BT" on a single blaze.

With a staff compass I sighted on the posted section line, which has a platted bearing of S. 00° 10' 40" W. as my basis of bearings. I determined the magnetic declination to be 20-1/2° East, due to the proximity of the steel post. Trees are measured to the center of the root crown. Tree diameters are at breast height. New bearing trees have a 3/4" brass washer, stamped "LS 2150", nailed to the "BT" portion of the blaze.

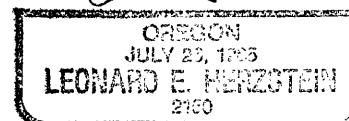
Witnesses: Jeremy Goebel
Scott Goebel

My certificate expires June 30, 2007

Leonard E. Herzstein, L.S. 2150
Umpqua National Forest
2900 NW Stewart Parkway
Roseburg, OR 97470



Handwritten signature of Leonard E. Herzstein



Handwritten number 09-06-07

FILED

Date: 9/18/2007 By: JC

This survey consists of:

Map: _____

Narrative: _____

Corner Rpt: 65/52-21

DOUGLAS COUNTY
SURVEYOR

C.S. File No 65/52-21