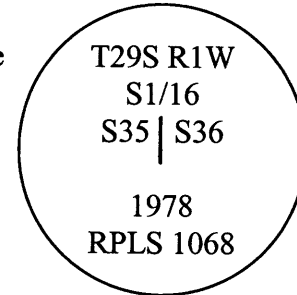


CERTIFIED RECORD OF LAND CORNER MONUMENTATION

**History of original corner establishment:** South 1/16 corner of sections 35 and 36, T. 29 S., R. 1 W., W. M.

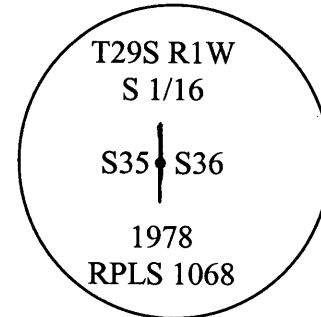
David K. Bateman, L.S. 1068, established the corner in 1978 for the subdivision of section 35 (M72-24). He set a 2-1/2"x30" galvanized iron pipe with a brass cap, marked as shown. Bateman set new bearing trees: a 40" D. Fir stump, N. 35° E., 51.7 ft., marked "S1/16 S36" "BT"; and a 44" D. Fir stump, N. 82° W., 37.9 ft., marked "S1/16 S35" "BT".



**Description of corner evidence found:** August 7, 2007  
I found a 2-1/2 inch outside diameter iron pipe, firmly set, projecting 4 inches above a 1 foot diameter mound of stone, with a 3 inch diameter brass cap attached, marked as shown:

From which the following bearing trees established in 1978:

- a 39" Douglas fir stump, bears N. 35° E., 51.7 feet, with scribe marks "S1/16 S36 BT" visible on blaze.
- a 42" Douglas fir stump, bears N. 82° W., 37.9 feet, with scribe marks "S1/16 S35 BT" visible on blaze.



**Description of monument and accessories I established to perpetuate the original location of this corner:**

I add new accessories to perpetuate the corner:

- a 9" Douglas fir, bears N. 31-3/4° E., 7.3 feet, scribed "S1/16 S36 BT" on a single blaze.
- a found steel U-post, bears S. 2-1/2° E., 4.0 feet, projecting 4 feet above the ground, with Forest Service sign #54-2 "Property Boundary" attached.
- a 6-foot long steel U-post, bears S. 88° W., 2.3 feet, set 1.5 feet in the ground, with Forest Service signs #54-2 "Property Boundary" and #54-4 "Attention" attached.
- an 8" Douglas fir, bears N. 65-1/2° W., 13.1 feet, scribed "S1/16 S35 BT" on a single blaze.

With a staff compass I sighted on the posted section line, which has a platted bearing of S. 00° 09' 25" E. as my basis of bearings. I determined the magnetic declination to be 9-1/4° East, due to the proximity of the steel posts. Trees are measured to the center of the root crown. Tree diameters are at breast height. New bearing trees have a 3/4" brass washer, stamped "LS 2150", nailed to the "BT" portion of the blaze.

Witnesses: Jeremy Goebel

My certificate expires June 30, 2007

Leonard E. Herzstein, L.S. 2150  
Umpqua National Forest  
2900 NW Stewart Parkway  
Roseburg, OR 97470

FILED

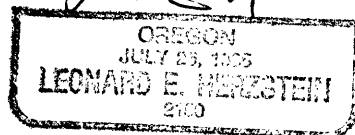

Date: 9-18-2007 By: X  
This survey consists of:

Map: \_\_\_\_\_

Narrative: \_\_\_\_\_

Corner Rpt: 65/52-20

DOUGLAS COUNTY  
SURVEYOR



09-06-07

C.S. File No 65/52-20