

FILED

Date: 12-2-2004 By: JC

This survey consists of:

OREGON CORNER RESTORATION FORM

Section: 17 Township: 22S Range: 11W

County: Douglas Date: 10/25/04

Corner No. 65/52-17

DOUGLAS COUNTY
SURVEYOR

Corner Designation

N1/16 S17 & S18

- Condition Report Only
- Not Found
- Renewed
- Unrecorded
- Surveyed In
- Referenced Out

Previous Renewals/Surveys, etc.:

Established in 1973 by Arnold Gibson (M 51-28)

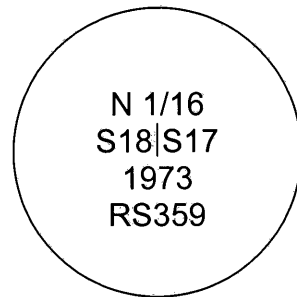
Monument(s) & Accessories Found: (Condition and Source)

Fd. 1 1/2" iron pipe with 3" brass cap marked "N1/16 S18 S17 1973 RS359"

Wood post bears S71°E 0.5FT

Monument Detail:

Sketch:



Monument Set (Procedures and Description):

New Accessories:

10" Fir, N64°E 7.5FT, scribed "1/16S17BT"

14" Fir, S14°E 12.0FT, scribed "1/16S17BT"

9" Fir, N25°W 4.9FT, scribed "1/16S18BT"

Location and Comments:

Distance measured to spike set at side center on new BT's. Tag attached to tree facing the corner.

Compass Declination: 18°E

Firm/Agency: Menasha Forest Products Corp.


Address: PO Box 588 North Bend, OR 97459

Party Chief: Brent Bacon


Notes: Doyce Rose

Witness: _____

Surveyor's Seal



Brent W. Bacon



Expires 12-31-05