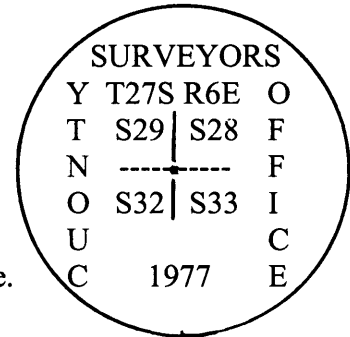


CERTIFIED RECORD OF LAND CORNER MONUMENTATION

History of original corner establishment: T. 27 S., R. 6 E., W. M.
Samuel C. Flint, U.S. Deputy Surveyor, in 1883, established the section corner for sections 28, 29, 32, and 33. He set a post and marked bearing trees, a pine, 6" diam., N. 40° E., 26 lks., marked "T27S.R6E.S28.B.T.", a pine, 10" diam., S. 35° E., 66 lks., marked "T27S.R6E.S33.B.T.", a pine, 8" diam., S. 10° W., 17 lks., marked "T27S.R6E.S32.B.T.", and a pine, 15" diam., N. 35° W., 37 lks., marked "T27S.R6E.S29.B.T."

Dennis Gaylord, Deputy Douglas County Surveyor, in 1977, renewed this corner. From the original bearing trees he set a 1" iron post with a 2-1/2" brass cap marked as shown. He found a 5" LP pine snag, N. 40° E., 17.16 ft. with faint scribing visible on partly healed blaze, an 8" LP pine down with stump hole S. 35° E., 43.56 ft., an 8" LP pine, S. 10° W., 11.22 ft., with scribing visible on partly healed blaze, and a decayed LP pine down with stump hole, N. 35° W., 24.42 ft. Mr. Gaylord marked new bearing trees: a 9" LP pine, N. 69° E., 27.7 ft., scribed "T27S R6E S28 CS BT" on a double blaze, a 13" Red Fir, S. 54° E., 65.2 ft., scribed "T27S R6E S33 CS BT" on a double blaze, and a 5" LP pine, N. 50° W., 12.0 ft., scribed "T27S R6E S29 CS BT" on a single blaze.



Description of corner evidence found: September 8, 2004
I found a 1-1/4 inch outside diameter iron pipe, firmly set, projecting 14" above ground, with a 2-1/2 inch diameter brass cap marked as shown above. I used the center punch on the cap for the corner point.

From which the remaining original bearing trees:

- A roothole bears N. 40° 00' E., 17.16 feet, with a 6" diam. lodgepole pine log alongside with faint scribe marks visible on a partially healed double blaze. A new trail is 3 feet behind this location.
- 7" diam. lodgepole pine snag, bears S. 10° 00' W., 11.22 feet, with scribe marks "R6" "S" visible on a partially healed double blaze.

From which the bearing trees marked by Gaylord in 1977:

- A root crown bears N. 72° 15' E., 27.7 feet (rec. N. 69° E.), with a 12" diam. lodgepole pine log alongside with scribe marks "T27S R6E S28" "CS BT" visible on a partially healed double blaze. A new trail is 2 feet behind this location.
- 16" diam. noble fir, bears S. 51° 15' E., 65.2 feet, (rec. S. 54° E.) with healed double blaze.
- 6" diam. lodgepole pine, bears N. 45° 30' W., 11.7 feet, (rec. N. 50° W., 12.0 feet) with scribe marks "T27S R6E S29 CS BT" visible on partially healed single blaze.

FILED

Date: 10-21-2004 By: JC

This survey consists of:

Map: _____

Name: _____

Corner Rpt: 65/52-15A & B

DOUGLAS COUNTY
SURVEYOR

C.S. File No 65/52-15A

Description of monument and accessories I established to perpetuate the original location of this corner:

September 8, 2004

I add new accessories for this corner:

- A 6-foot aluminum post bears N. 10° 30' E., 1.8 feet, 1.5 feet in the ground with Forest Service sign "Land Survey Monument" (#54-9) attached.
- 8" diam. noble fir, bears N. 42° 00' E., 29.2 feet, scribed "T27S R6E S28" "BT" on a double blaze. A new trail is 7 feet in front of this location.
- 11" diam. noble fir, bears S. 18° 15' W., 9.0 feet, scribed "T27S R6E S32" "BT" on a double blaze.

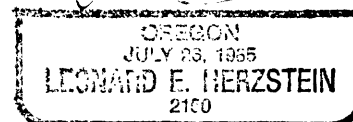

I used the inverse of 2 Trimble Pathfinder Professional observations (one-half mile apart) as my basis of bearings. With a 10-second total station, I traversed the section line to the one-quarter corner of sections 32 and 33 and I found the bearing and distance to be S.0° 24' 25" W., 2661.6 feet. Using a staff compass I find the magnetic declination to be 18° East.

Bearings for this renewal are rounded to the nearest 15 minutes. Trees are measured to the center of the root crown. Tree diameters are at breast height. New bearing trees have a 3/4" diam. brass washer, stamped "LS 2150", nailed flush to the lower face. This corner is approximately 300 feet North of Howlock Mountain Trail No. 1448 and 22 feet South of a new trail.

Witnesses: Kyle Lee
Tim Schmid
Jason Gerkin

My certificate expires June 30, 2005

Leonard E. Herzstein, L.S. 2150
Umpqua National Forest
2900 NW Stewart Parkway
Roseburg, OR 97470



OCT. 15, 2004