

OREGON CORNER RESTORATION FORM

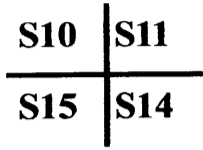
FILED

Date: 9-16-2004 By: NWJ
 This survey consists of:
 Map: _____
 Narrative: _____
 Corner Rpt: CS 65/52-9

Section: 14 Township: 29S Range: 9W

County: Douglas Date: 9-15-04

Corner Designation



- Condition Report Only
- Not Found
- Renewed
- Unrecorded
- Surveyed In
- Referenced Out

DOUGLAS COUNTY
SURVEYOR

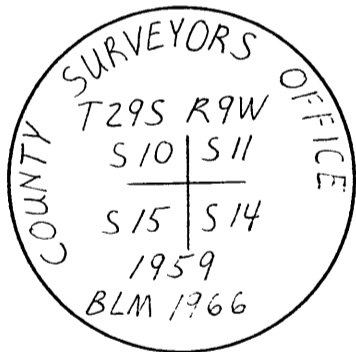
Previous Renewals / Surveys, etc.:

See 1959 Douglas County renewal; also 1966 BLM resurvey.

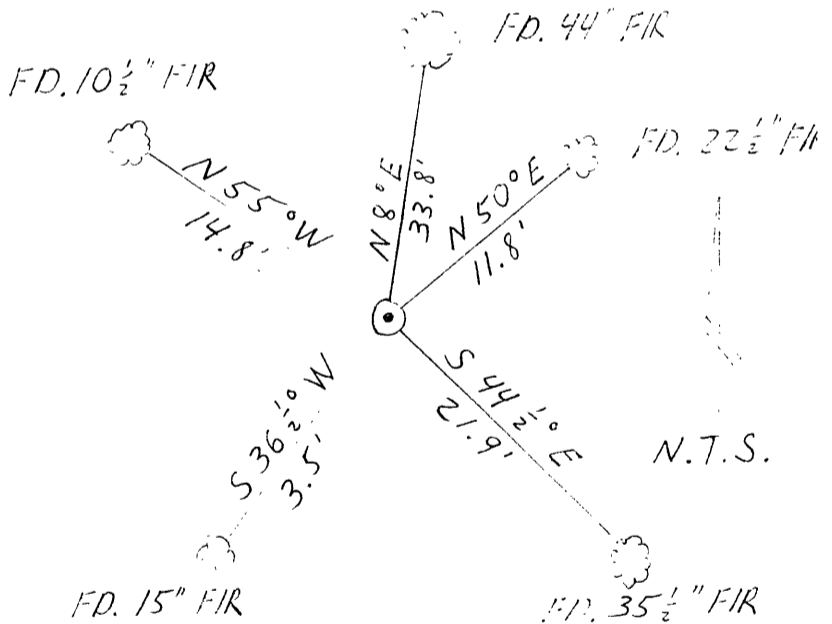
Monument (s) & Accessories Found: (Condition & Source)

- Found D.C.S.O. Brass cap and BT's
- 44" Fir bears N8°E 33.8' (not opened)
- 22 1/2" Fir bears N50°E 11.8'
- 35 1/2" Fir bears S44 1/2°E 21.9' (opened)
- 15" Fir bears S36 1/2°W 3.5'
- 10 1/2" Fir bears N55°W 14.8'

Monument Detail:



Sketch:



Monument Set (Procedures and Description)

N/A

New Accessories

NOTE: We set spikes in the base of all bearing trees; bearings to the trees were measured with a total station & are based on the original GLO survey.

Location & Comments

Corner lies on an easterly slope approx. 275' northwesterly of a landing

Compass Declination: N/A

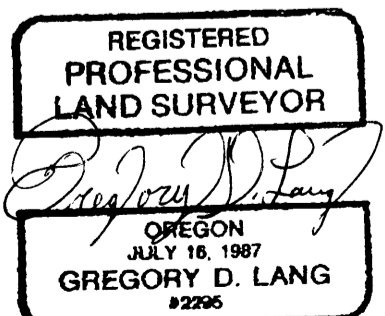
Firm/Agency:

Gregory D. Lang, Surveyor
 Address: 7550 Willis Cr. Rd.
 Winston, Oregon 97496
Party Chief: Gregory Lang

Notes: Same

Witness: Trevor Lang

Surveyor's Seal



C.S. File No 65/52-9