

**OREGON CORNER RESTORATION FORM**

FILED

Date: 8/23/2004 By: JC

Section: 26 Township: 31S Range: 8W

This survey consists of:

County: Douglas Date: 8-18-04

Map: \_\_\_\_\_

Name of: \_\_\_\_\_

Corner Rpt: 65/52-4

Corner Designation

1/4  $\frac{S23}{S26}$

- Condition Report Only DOUGLAS COUNTY SURVEYOR
- Not Found
- Renewed
- Unrecorded
- Surveyed In
- Referenced Out

**Previous Renewals / Surveys, etc.:**

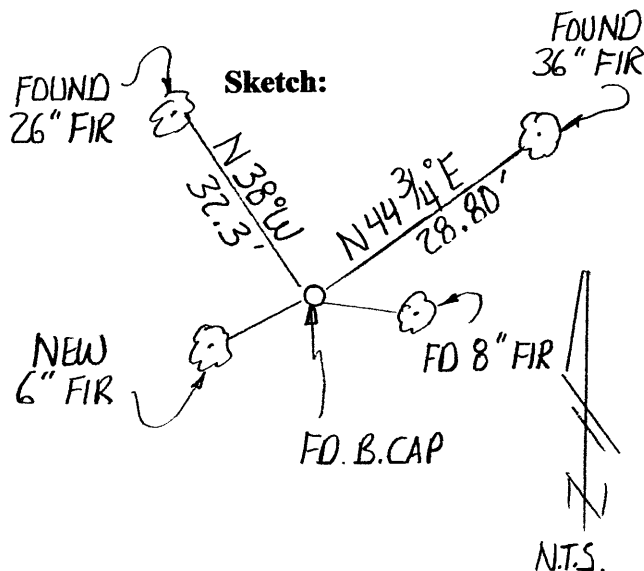
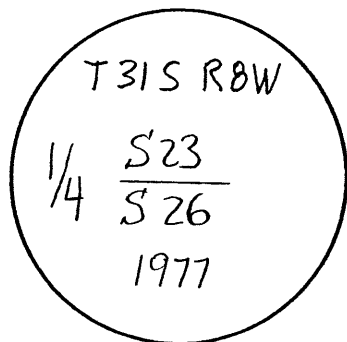
See BLM Dependent Resurvey & line notes in 1977

**Monument (s) & Accessories Found: (Condition & Source)**

Found Brass Cap set by BLM

- A 36" Fir bears N 44 3/4°E 28.80 feet (original)
- An 8" Fir bears S 78 3/4°E 9.30 feet (1977 BLM)
- A 26" Fir bears N 38°W 32.3 feet (1977 BLM)

**Monument Detail:**



**Monument Set (Procedures and Description)**

N/A

**New Accessories**

A 6" Fir bears S 57 1/4° W 8.30 feet scribed "1/4 S26" "BT"

NOTE: (we set spikes in the base of all existing and new bearing trees for measuring distances to the corner; bearings to the trees were measured with a total station & are based on the 1977 resurvey of the north line of Section 26)

Compass Declination: N/A

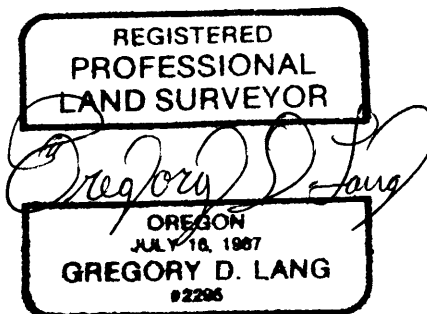
**Location & Comments**

Corner lies the northerly side of a ridge and on a northeasterly slope.

**Firm/Agency:**

Gregory D. Lang, Surveyor  
 Address: 7550 Willis Cr. Rd.  
 Winston, Oregon 97496  
 Party Chief: Gregory Lang  
 Notes: Same  
 Witness: Trevor Lang

**Surveyor's Seal**



EXPIRES 12-31-04  
 C.S. File No 65/52-4