

DOUGLAS COUNTY OFFICIAL RECORDS
BARBARA E. NIELSEN, COUNTY CLERK

2004-030742



NO FEE

12/21/2004 02:52:22 PM

PLAT-CORR Cnt=1 Stn=18 RECORDINGDESK
This is a no fee document

AFFIDAVIT OF CORRECTION

I, Kristian O. DeGroot, being duly sworn, depose and say that I am the surveyor who surveyed the property as depicted, filed and recorded as BUCK ROCK SUBDIVISION SECOND ADDITION as recorded in Volume 21, Page 38 of the Douglas County Oregon Survey Records and recorded in Instrument No. 2004-028371 of the Official Records of Douglas County, Oregon; and the following corrections to said plat are necessary:

Add the listed areas to each lot as follows:

- To Lot 27 add "0.70 Ac. ±"
- To Lot 28 add "0.71 Ac. ±"
- To Lot 29 add "0.71 Ac. ±"
- To Lot 30 add "0.71 Ac. ±"
- To Lot 31 add "0.74 Ac. ±"
- To Lot 32 add "0.70 Ac. ±"
- To Lot 33 add "0.70 Ac. ±"
- To Lot 34 add "0.70 Ac. ±"
- To Lot 35 add "0.70 Ac. ±"
- To Lot 36 add "0.70 Ac. ±"
- To Lot 37 add "0.70 Ac. ±"
- To Lot 38 add "0.77 Ac. ±"
- To Lot 39 add "0.75 Ac. ±"

FILED

Date: 12/21/2004 By: JP

This survey consists of:


For Map: V 21 P 38

Narrative: _____

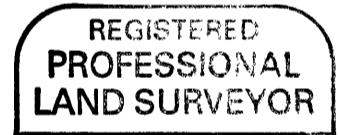
Corner Rpt: _____

DOUGLAS COUNTY
SURVEYOR

The present fee owner of the property materially affected by said Affidavit is as follows:
1. Buck Rock Properties, Inc.

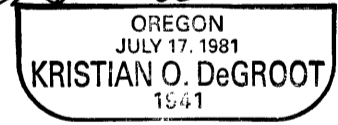


 Kristian O. DeGroot
 Registered Professional Land Surveyor # 1941
 431 S.E. Main Street
 Roseburg, OR 97470



STATE OF OREGON)
)ss
COUNTY OF DOUGLAS)





Subscribed and sworn to before me this 21th day of December, 2004.

RENEWAL 12/31/05




Notary Public for the State of Oregon

My Commission Expires May 18, 2007



APPROVAL:

I, Romanso E. Ware, Douglas County Surveyor, do hereby certify that said affidavit of correction for BUCK ROCK SUBDIVISION SECOND ADDITION has been examined by me and that it complies with O.R.S. 92.170.



 Romanso E. Ware
 Douglas County Surveyor