



NO FEE

08/23/2004 01:12:34 PM

PLAT-CORR Cnt=1 Stn=1 RECEIPTCOUNTER
This is a no fee document

AFFIDAVIT OF CORRECTION (Survey)


I, Ronald A. Quimby, being duly sworn, depose and say that I am the surveyor who surveyed the property as depicted, filed and recorded as M133-20 Records of Douglas County, Oregon and

The following correction to said plat is necessary and is as follows:

1. The Monument (5/8"IR) set at the Southeast corner (at intersection of North R/W of Douglas Avenue and West R/W of Orchard Street) of Adjusted Unit 2 of M133-20, was set as a Reference Monument which bears N01°19'06"E, 1.00' from true location.

The present fee owner(s) of the property materially affected by said Affidavit is(are) as follows:

- 1. MAEJUN L.L.C.
3076 NE Diamond Lake Blvd.
Roseburg, Oregon 97470

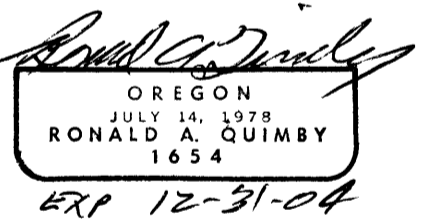

 Ronald A. Quimby
 Registered Professional Land Surveyor #1654
 3076 Diamond Lake Blvd.
 Roseburg, Oregon 97470

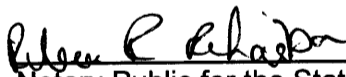
NOTARY CERTIFICATE


STATE OF OREGON)
)ss
 COUNTY OF DOUGLAS)



Subscribed and sworn to before me this 23rd day of August, 2004





 _____ (STAMP/SEAL)
 Notary Public for the State of Oregon
 My Commission Expires May 03, 2008



COUNTY SURVEYOR APPROVAL

I, ROMEY WARE, Douglas County Surveyor, do hereby certify that said affidavit of Correction for M133-20. has been examined by me and that it complies with ORS 209.255.



 Douglas County Surveyor

END OF DOCUMENT

FILED

Date: 8-23-2004 By: JC
 This survey consists of:
 For Map: M133-20
 Narrative: _____
 Corner Rpt: _____

DOUGLAS COUNTY SURVEYOR

C.S. File No 65/50-4