

FILED

Date: 7-15-2004 By: JC

This survey consists of:

Map: _____

Narrative: _____

Corner Rpt: 65/49-45

DOUGLAS COUNTY
SURVEYOR

OREGON CORNER RESTORATION FORM

Section 35 Township 30S Range 7W

County DOUGLAS Date JUNE 18, 2004

Corner Designation

- Condition Report Only
- Not Found
- Renewed
- Unrecorded
- Surveyed In
- Referenced Out

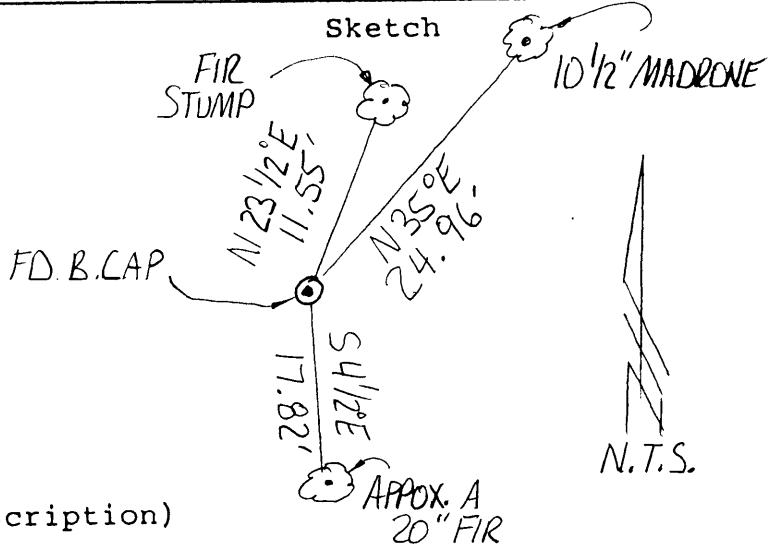
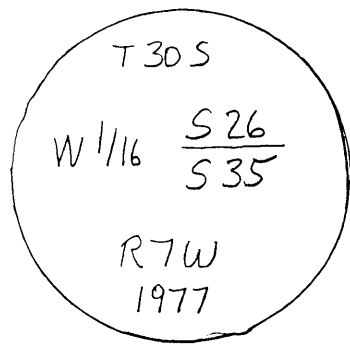
Previous Renewals/Surveys, etc.

SEE BLM DEPENDENT RESURVEY DATED SEPT. 10, 1980

Monument(s) & Accessories Found: (Condition and Source)

FOUND 2 1/2" BRASS CAP SET BY BLM
A FIR STUMP BEARS N 23 1/2° E 17 1/2 LNS (11.55 FT.)
A FIR BEARS S 4 1/2° E 27 LNS (17.82 FT.)
(BOTH BT'S BY BLM IN 1977)

Monument Detail



Monument Set (Procedures and Description)

N/A

New Accessories

10 1/2" MADRONE BEARS N 35° E 24.96 FT.
SCRIBED " W 1/16 S 26 " "BT"

Location & Comments

CORNER LIES ON
WESTERLY SLOPE
EAST OF DOE CREEK.

Compass Declination 18° 22' E

Firm/Agency _____

GREGORY D. LANG

Address 7550 WILLIS CR.

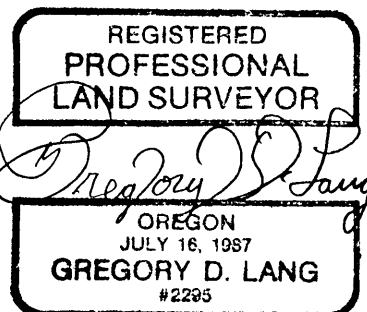
RD. WINSTON OR 97496

Party Chief GREGORY LANG

Notes SAME

Witness TREVOR LANG

Surveyor's Seal



12-31-04

C.S. File No 65/49-45