

CORNER REPORT FORM

Section 2 Township 26S Range 2 W.W.M.

Douglas County Date April 26, 2004

CORNER DESIGNATION

SW Corner

- Condition Report only
- Not Found
- Renewed
- Unrecorded
- Surveyed In
- Referenced out


Previous Renewals/Surveys, etc:

Monument(s) & Accessories Found: (Condition and Source)

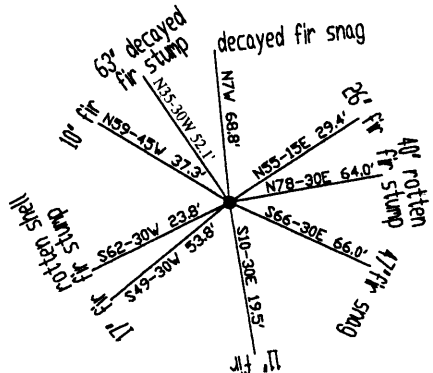
3-1/4" BLM brass cap on 2-1/2" iron pipe 0.2 feet above grade in collar of stone.

- A decayed fir stump, 63" diameter, bears N35-30W, 52.1 feet, with visible "T" scribe on opened blaze.
- A fir 26" (22") diameter, bears N55-15E, 29.4 feet, with healed face and dual tags front and rear of tree.
- A rotten fir stump 40" diameter, bears N78-30E, 64.0 (63.4) feet.
- A fir snag 47" diameter, bears S66-30E, 66.0 feet, with healed face and visible bark scribing at breast height "T2/S2".
- A fir 11" (7") diameter, bears S10-30E, 19.5 (19.8) feet, with healed face and dual tags front and rear of tree.
- A fir 17" (12") diameter, bears S49-30W, 53.8 feet, with healed face and dual tags front and rear of tree.
- A rotten fir stump (bark shell only) size indeterminate (20"), bears S62-30W, 23.8 feet.
- A fir 10" (8") diameter, bears N59-45W, 37.3 feet, with healed face and dual tags front and rear of tree.
- A decayed fir snag size indeterminate (40"), bears N7W (N9-30W), 68.8 (67.3) feet.

Monument Detail



Sketch



Monument Set (Procedures and Description)

New Accessories

FILED
 Date: 5/25/2004 By: sc
 This survey consists of:
 Map: _____
 Narrative: _____
 Corner Rpt: 65/49-38
DOUGLAS COUNTY SURVEYOR

Location & Comments

Distances to found bearing trees were measured with EDM at approximate side center of root crown. Trees were red band and face painted. Trees found without tags have new tags facing monument except for A rotten fir stump (bark shell only) size indeterminate, bears S62-30W, 23.76 feet.

Compass Declination 19 East

Firm/Agency: i.e. Engineering, Inc.


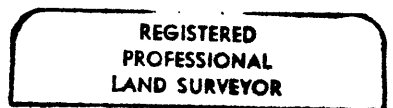
Address: 741 SE Jackson
Roseburg, OR 97470

Party Chief: Bruce Webster

Notes:

Witness:

Surveyor's Seal



CERT. Exp. 12-31-04

C.S. File No 65/49-38