

CORNER REPORT FORM

Section 8 Township 24S Range 6 W.W.M.
Douglas County Date February 21, 2004

CORNER DESIGNATION

200600

- * Condition Report only
- Not Found
- Renewed
- Unrecorded
- Surveyed In
- Referenced out


Previous Renewals/Surveys, etc:

Monument(s) & Accessories Found: (Condition and Source)

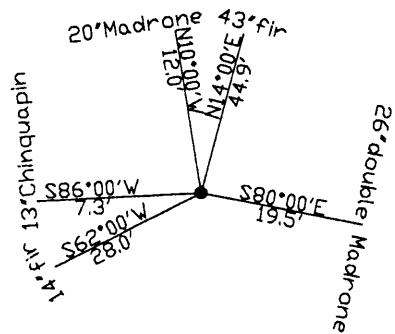
A 2-1/2" brass cap on 1" iron pipe approximately 2 feet above grade, supported by piled stones.

- A 43" (40") fir, bears N14E, 44.9 (54.8) feet, with mostly healed and pitched over face, and tag.
- A 20" Madrone, bears N10W, 12.0 feet, with healed face, and tag.
- A 26" (25") single of a 50+/-" double Madrone, bears S80E, 19.5 feet, with healed face, and tag.
- A 13" (12") Chinquapin-now dead snag, bears S86W, 7.3 feet, with rotten face, and tag.
- A 14" (11") fir, bears S62W, 28.0 feet, with healed face, and tag.

Monument Detail



Sketch



Monument Set (Procedures and Description)

New Accessories

FILED
 Date: 3/8/2004 By: JC
 This survey consists of:
 Map: _____
 Narrative: _____
 Corner Rpt: 65/49-18
DOUGLAS COUNTY SURVEYOR

Location & Comments

Distances to found bearing trees were measured with EDM at approximate side center of root crown. Trees were red band and face painted.

Compass Declination 19 East
Firm/Agency: i.e. Engineering, Inc.

Address: 741 SE Jackson
Roseburg, OR 97470


Party Chief: Bruce Webster

Notes:


Witness:

C.S. File No 65/49-18

Surveyor's Seal



[Handwritten Signature]



Exp. Date 12/31/05