

CORNER REPORT FORM

Section 8 Township 24S Range 6 W.W.M.
Douglas County Date February 21, 2004

CORNER DESIGNATION

300540

Condition Report only
Not Found
Renewed
Unrecorded
Surveyed In
Referenced out

x

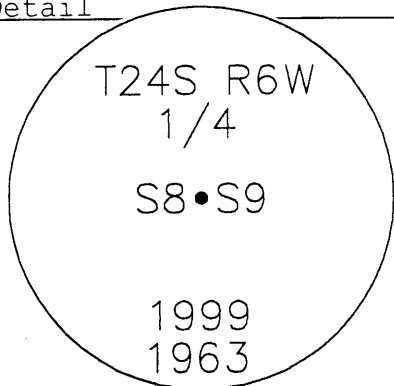
Previous Renewals/Surveys, etc:

Monument(s) & Accessories Found: (Condition and Source)

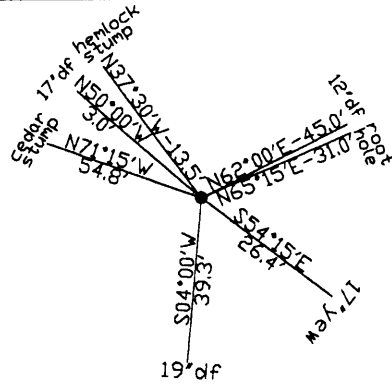
3-1/4" BLM brass cap on 2-1/2" iron pipe 2" above grade.

A root hole, bears N65-15E, 31.0 feet., with uprooted & decayed fir, 62" diameter no visible marks laying alongside.
A sawed and decayed hemlock stump, sized indeterminate, bears N37-30W, (12.5 feet to face) 13.5 feet to approximate center. No axe marks found. Found with tag.
A Yew, 17" diameter, bears S54-15E, 26.4 feet, with partially visible scribe marks and tag.
A sawed and badly decayed cedar stump, size indeterminate, bears N71-15W, 54.8 feet, no marks visible.
A douglas fir, 17"(15") diameter, bears N50W, 3.0 feet, with magnetic nail at side center, with healed face and tag.

Monument Detail



Sketch



Monument Set (Procedures and Description)

New Accessories

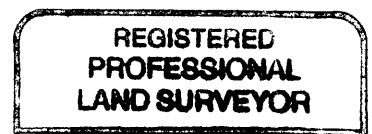
A douglas fir 12" diameter, bears N62E, 45.0 feet to a spike placed at approximate side center, face scribed "W1/4 S9 BT", tagged and painted.
A douglas fir 19" diameter, bears S4W, 39.3 feet to a spike placed at approximate side center, face scribed "E1/4 S8 BT", tagged and painted.

Location & Comments

Distances to found bearing trees were measured with EDM at approximate side center of root crown. New bearing trees were measured to a spike set at approximate side center. Trees were red band and face painted. Trees found without tags have new tags facing monument.

Compass Declination 19 East
Firm/Agency: i.e. Engineering, Inc.
Address: 741 SE Jackson
Roseburg, OR 97470
Party Chief: Bruce Webster
Notes:
Witness:

Surveyor's Seal



Exp. Date 12/31/15

C.S. File No 65/49-16