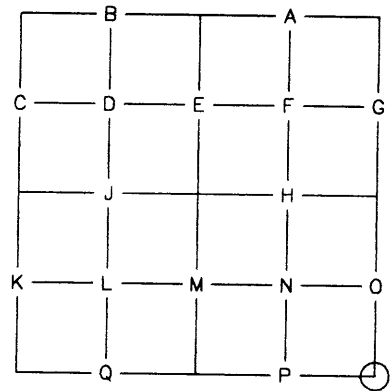


PUBLIC LAND CORNER

INDEX NO. _____

WEYERHAEUSER COMPANY
WILLAMETTE REGION



TOWNSHIP 23 SOUTH RANGE 3 WEST
SECTION 27 CORNER SE SECTION
COUNTY DOUGLAS OREGON

ORIGINAL CORNER DATED: 1882 BY: GLO - CURRIN
CORNER: POST
ACCESSORIES: 8" CEDAR, S 60 E, 30 LKS.
33" CEDAR, S 85 W, 6 LKS.
36" CEDAR, N 40 W, 4 LKS.
6" MAPLE, N 20 E, 54 LKS.

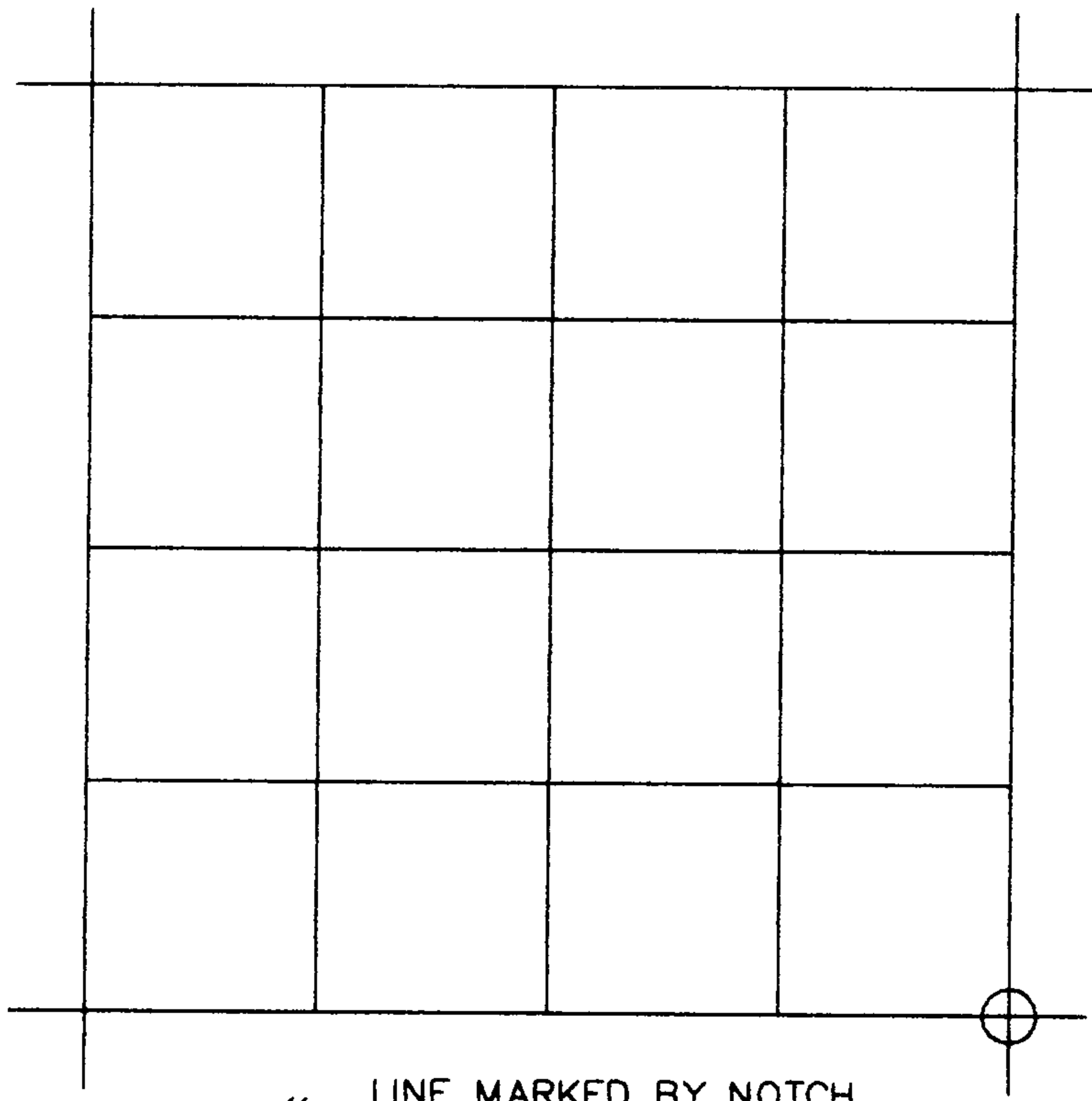
RE-ESTABLISHMENT NOTES DATED: 1957 BY: WEYCO
EVIDENCE RECOVERED: 16" CEDAR, S 60 E, 30 LKS. - SCRIBING VISIBLE, SE OBT
46" CEDAR, S 63 W, 3.4 FEET - SCRIBING ROTTED OFF, SW OBT
48" CEDAR, N 50 W, 2.9 FEET - FACE EVIDENT, NW OBT
CORNER SET: 2"X2" YEW POST
ACCESSORIES ESTABLISHED: 24" CEDAR, S 5 W, 16.0 FEET - "W" NAIL & PLATE
26" CEDAR, N 72-1/2 W, 28.1 FEET - "W" NAIL & PLATE

RE-ESTABLISHMENT NOTES DATED: 1961 BY: WEYCO
EVIDENCE RECOVERED: 16" CEDAR, S 60 E, 30 LKS. - DOWN, NO SCRIBING, SE OBT
46" CEDAR STUMP, S 63 W, 3.4 FEET - BURNED OUT SHELL, "W" NAIL & PLATE, SW OBT
48" CEDAR STUMP, N 3 W, 4.7 FEET - BURNED OUT SHELL, SET NEW "W" NAIL
& PLATE, NW OBT
24" CEDAR STUMP, S 5 W, 16.0 FEET - "W" NAIL & PLATE
26" CEDAR STUMP, N 72 W, 28.1 FEET - "W" NAIL & PLATE
CORNER SET: 3/4" X 38" GALVANIZED PIPE
ACCESSORIES ESTABLISHED: _____
OTHER INFORMATION: CORNER BURNED BY SLASH FIRE IN 1959

REMONUMENTATION

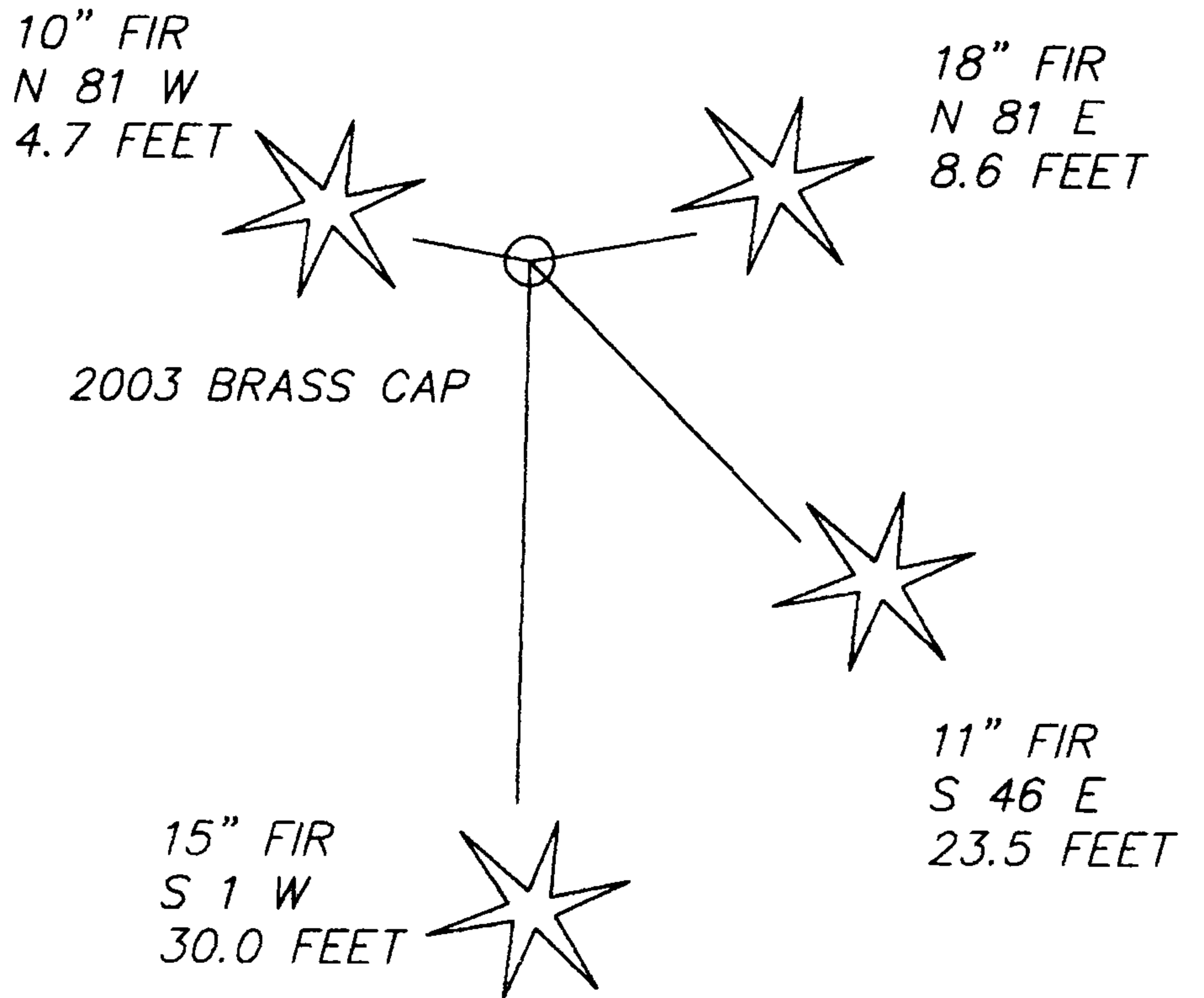
DATE: 6/26/03 BY: DAVID WELLMAN TITLE: PLS 2163 FIRM: D. WELLMAN SURVEYING
EVIDENCE RECOVERED: 3/4" X 38" GALVANIZED PIPE - 1' ABOVE GROUND
46" CEDAR STUMP, S 63 W, 3.4 FEET - BURNED OUT SHELL, "W" NAIL & TAG
48" CEDAR STUMP, N 3 W, 4.7 FEET - BURNED OUT SHELL, "W" NAIL & TAG
24" CEDAR STUMP, S 5 W, 16.0 FEET - ROTTEN WITH TAG, NO "W" NAIL
26" CEDAR STUMP, N 72-1/2 W, 28.1 FEET - "W" NAIL & TAG
CORNER SET: 1-3/4" X 38" IRON PIPE W/ 2-1/2" BRASS CAP DATED 2003 - 1' ABOVE
GROUND LEVEL, 1-3/4" IRON PIPE SET OVER TOP OF 3/4" GALVANIZED PIPE
ACCESSORIES ESTABLISHED: _____
11" FIR, S 46 E, 23.5 FEET TO SPIKE SET SIDE CENTER - SCRIBED "T23S R3W 35S BT"
18" FIR, N 81 E, 8.6 FEET TO SPIKE SET SIDE CENTER - SCRIBED "T23S R3W S26 BT"
15" FIR, S 1 W, 30.0 FEET TO SPIKE SET SIDE CENTER - SCRIBED "T23S R3W S34 BT"
10" FIR, N 81 W, 4.7 FEET TO SPIKE SET SIDE CENTER - SCRIBED "T23S R3W S27 BT"
OTHER INFORMATION: _____

SECTION 27 TOWNSHIP 23 S RANGE 3 W



- LINE MARKED BY NOTCH CUT IN BLAZE
- KNOWN CORNER
- REFERENCED CORNER BY WEYERHAEUSER METHOD

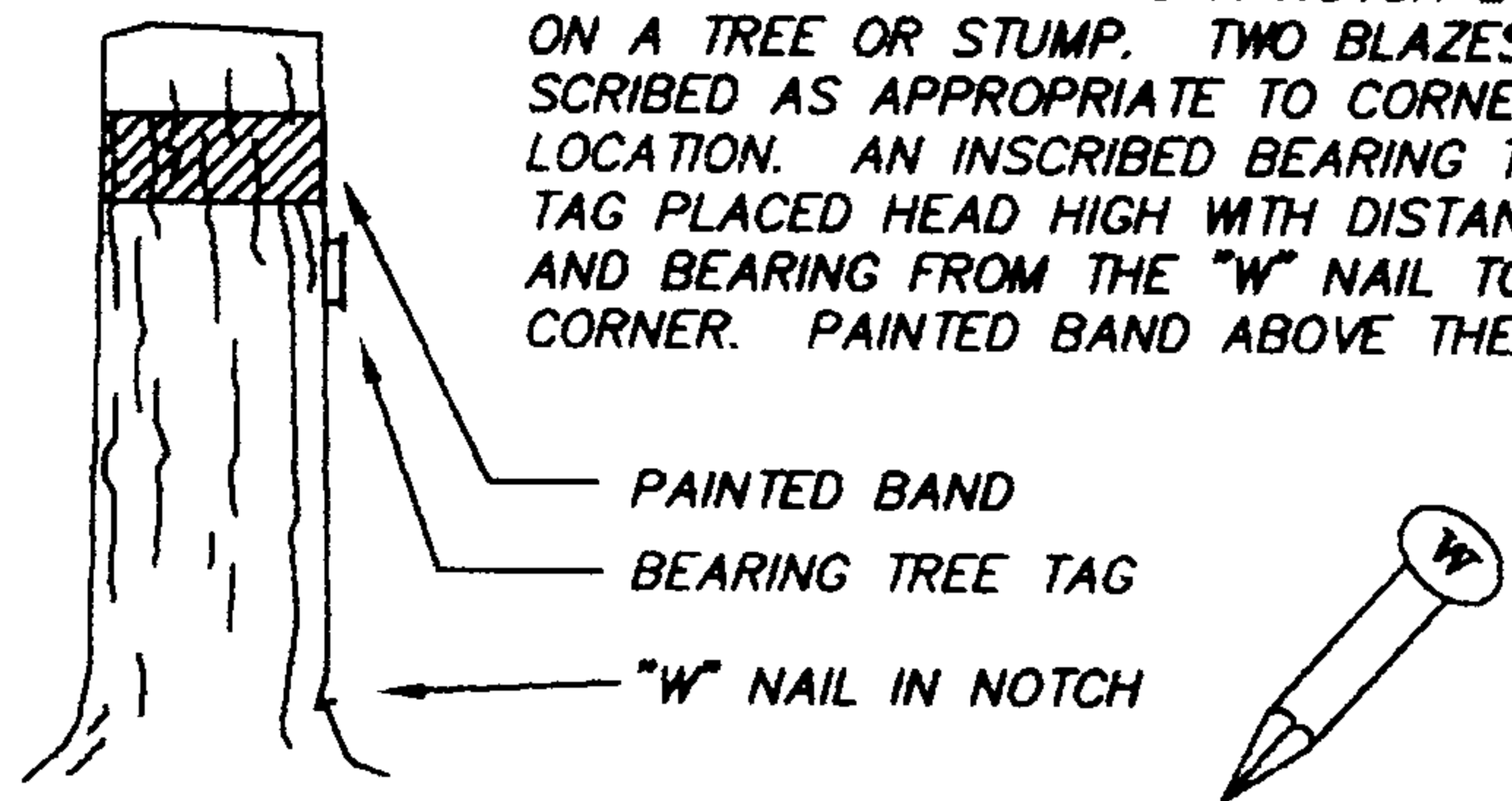
SKETCH



STREAM FLOWING SOUTH LIES 15' WEST OF CORNER
AREA SURROUNDING CORNER FOR 30' IS VERY WET

WEYERHAEUSER COMPANY
 CORNER REFERENCE METHOD

A "W" NAIL DRIVEN INTO A NOTCH LOW ON A TREE OR STUMP. TWO BLAZES SCRIBED AS APPROPRIATE TO CORNER LOCATION. AN INSCRIBED BEARING TREE TAG PLACED HEAD HIGH WITH DISTANCE AND BEARING FROM THE "W" NAIL TO THE CORNER. PAINTED BAND ABOVE THE TAG.



IDENTIFIED ON PHOTO: _____

INFORMATION ON CORNER AS NOW SET

GROUND COVER: FIR 10"-18", ALDER 3"-10", SWORD FERN, SALAL, SKUNK CABBAGE
 SLOPE FACE (BEARING) SOUTH (-) 20 %

FROM CORNER

NORTH	<u>+20%</u>
SOUTH	<u>-20%</u>
EAST	<u>BROKEN GROUND FOR 60' THEN +45%</u>
WEST	<u>LEVEL</u>

BY: DAVID WELLMAN DATE: 8/20/03
 FIRM: D. WELLMAN SURVEYING
 ASSISTED BY: ERIN HEATHERSTONE
MICAH JOHNSTONE
 COPIES TO: DOUGLAS COUNTY

ORS 672-025

REGISTERED PROFESSIONAL LAND SURVEYOR

David H. Wellman

OREGON
 JULY, 1985
 DAVID H. WELLMAN
 2163

RENEWAL 6/30/04

C.S. File No 65/48-46B