

FILED

Date: 11-14-2003 By: SC

This survey consists of:

Map: _____

Narrative: _____

Corner Rpt: 65/48-45

DOUGLAS COUNTY
SURVEYOR

OREGON CORNER RESTORATION FORM

Section 35 Township 24S Range 6W

County DOUGLAS Date 10-22-03

Corner Designation

S.W. Sec. Cor.

500100

- Condition Report Only
- Not Found
- Renewed
- Unrecorded
- Surveyed In
- Referenced Out

Previous Renewals/Surveys, etc. _____

Monument(s) & Accessories Found: (Condition and Source)


1972 BLM IPBC

15" FIR S29 1/2 E 49° HEALED

20" FIR S41 W 70° HEALED

17" FIR N23 1/2 W 163° HEALED

Monument Detail



Sketch

Monument Set (Procedures and Description)

New Accessories

12" FIR S43 E 138° SCRIBED "S 2 BT"

Location & Comments

Compass Declination 20'

Firm/Agency Roseburg

Forest Products

Address PO Box 1088

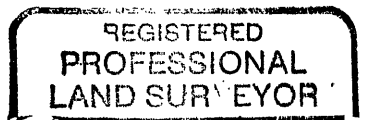
Roseburg Oregon 97470

Party Chief Bill Olson


Notes _____

Witness Mike Frondahl

Surveyor's Seal



Mark F. Smalley



RENEWS 6/30/04

C.S. File No 65/48-45