

FILED

Date: 11-13-2003 By: JC

This survey consists of:

OREGON CORNER RESTORATION FORM

Map: \_\_\_\_\_

Section 6 Township 23S Range 6W

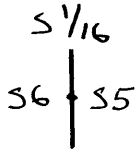
Narrative: \_\_\_\_\_

County DOUGLAS Date 10/22/03

Corner Rpt: 65/48-39

DOUGLAS COUNTY SURVEYOR

Corner Designation



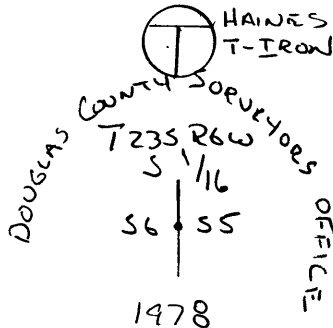
- Condition Report Only
- Not Found
- Renewed
- Unrecorded
- Surveyed In
- Referenced Out

Previous Renewals/Surveys, etc. HAINES SURVEY IN CS 42/13  
(M 112-74) - 1978 DOUGLAS COUNTY RENEWAL CS 59/46

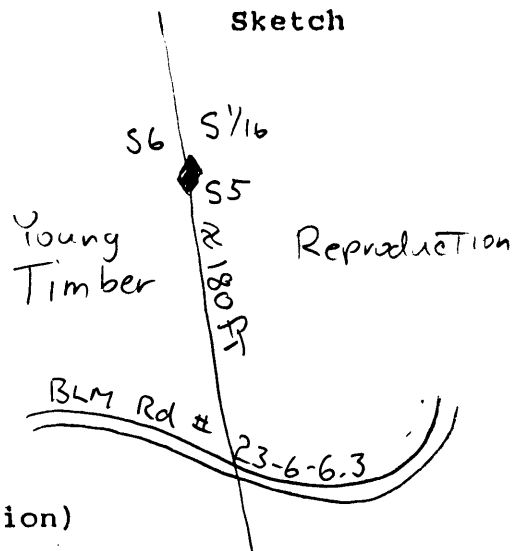
Monument(s) & Accessories Found: (Condition and Source)

FOUND 1978 DOUGLAS COUNTY BRASS CAP WITH HAINES T-IRON  
UNDER NORTH LIP OF CAP

Monument Detail



Sketch



Monument Set (Procedures and Description)

New Accessories

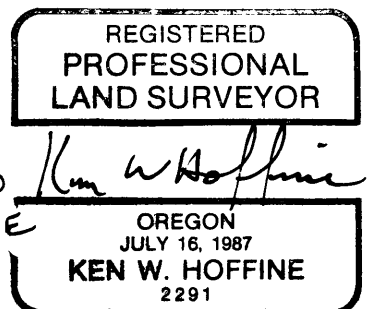
- SET 5/8" x 40" IRON ROD WITH YELLOW PLASTIC CAP MARKER LOW ROCK TIMBER PLS 2291
- BRASS N46°E 30.4 FT.
- 13" DOUGLAS FIC BRASS N37°W 40.1 FT W/ SCRIBE S 1/16 S6 BT AND TAG TISE
- 25' WHITE FIC BRASS S97°4'E 29.0 FT. OLD SCAB NO RECORD

Location & Comments

Corner lies on flat  
bench just north of  
edge of steep slope  
≈ 180 feet to BLM  
Road # 23-6-6.3  
S 1/16 lies N12°30'W 1660.99  
ft from the SE section  
Corner of Section 6

Compass Declination 19 1/2  
Firm/Agency LOWE ROCK  
TIMBER COMPANY  
Address P.O. Box 1127  
ROSEBURG, ORE 97470  
Party Chief KEN HOFFINE  
Notes \_\_\_\_\_  
Witness \_\_\_\_\_

Surveyor's Seal



6-30-05

C.S. File No 65/48-39