

CORNER REPORT FORM

Section 8 Township 31S Range 6W.W.M.
Douglas County Date October 19, 2003

CORNER DESIGNATION

240500

Condition Report only
Not Found
Renewed
Unrecorded
Surveyed In
Referenced out

x

Previous Renewals/Surveys, etc:

Monument(s) & Accessories Found: (Condition and Source)

2-1/2" brass cap on 1" iron pipe 12" above grade.
Madrone 21" diameter 15+/- foot tall snag, bears N18E, 11.2 feet with new growth where face should be. New tag.

FILED

Date: 11-7-2003 By: SC

This survey consists of:

Map: _____

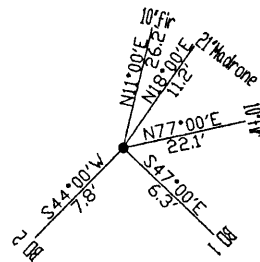

Narrative: _____

Corner Rpt: 65/48-29

DOUGLAS COUNTY
SURVEYOR

Monument Detail

Sketch



Monument Set (Procedures and Description)

New Accessories

A douglas fir 10" diameter, bears N77E, 22.1 feet face scribed "1/4 S8 BT" with spike at side center and tagged.
A douglas fir 10" diameter, bears N11E, 26.2 feet face scribed "1/4 S8 BT" with spike at side center and tagged.
A 5/8" x 30" iron rod with a 1-1/2" aluminum cap marked "BO over 1" set 25" deep, bears S47E, 6.3 feet.
A 5/8" x 30" iron rod with a 1-1/2" aluminum cap marked "BO over 2" set 25" deep, bears S44W, 7.8 feet.

Location & Comments

A lightweight steel fence post was set near each, the corner, BO1 and BO2. Corner falls approximately 1 chain north of a shallow east flowing draw on 50-60% S-SE facing slope.

Compass Declination 19 East

Firm/Agency: i.e. Engineering, Inc.

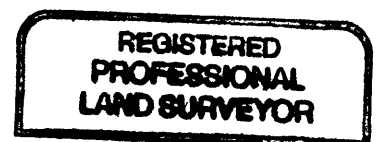
Address: 741 SE Jackson
Roseburg, OR 97470

Party Chief: Bruce Webster

Notes:

Witness:

Surveyor's Seal



Exp. Date 12/31/03

C.S. File No 65/48-29