

FILED

Date: 9-16-2003 By: JC

This survey consists of:

Map: _____

Narrative: _____

Corner Rpt: 65/48-20

DOUGLAS COUNTY
SURVEYOR

OREGON CORNER RESTORATION FORM

Section 12 Township 29S Range 4W

County DOUGLAS Date 9-02-03

Corner Designation

SE SEC COR SECTION 12

S12 | S18
S13

- Condition Report Only
- Not Found
- Renewed
- Unrecorded
- Surveyed In
- Referenced Out

Previous Renewals/Surveys, etc.

700500

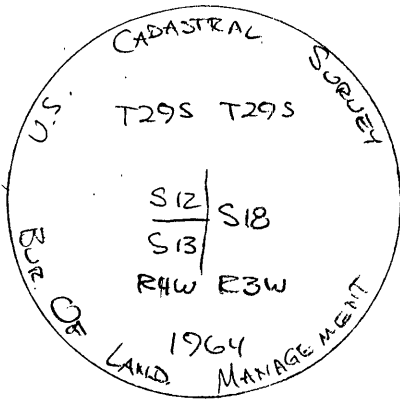
Monument(s) & Accessories Found: (Condition and Source)

1964 BLM IPBC

RTs: 38" FIR STUMP S54 1/2 W 47°

12" FIR N62 1/2 W 46°

Monument Detail



Sketch

Monument Set (Procedures and Description)

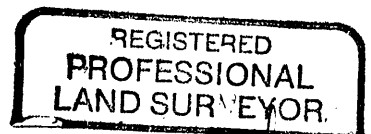
New Accessories

RTs: 7" FIR S82W 32° SCRIBED "S13 BT"
16" FIR N88 1/2 W 41° SCRIBED "S13 BT"
7" FIR N46W 20° SCRIBED "S12 BT"


Location & Comments

Compass Declination 19 1/2
 Firm/Agency ROSEBURG FOREST PRODUCTS
 Address P O Box 1088 ROSEBURG OREGON 97470
 Party Chief Bill Olson
 Notes _____
 Witness Mike Fromdahl

Surveyor's Seal



Mark F. Smalley



RENEWS 6/30/04

C.S. File No 65/48-20