

FILED

Date: 5/5/2003 By: JP

This survey consists of:

For Map: Vol. 20 Pg. 40

Narrative: _____

Corner Rpt: _____

DOUGLAS COUNTY
SURVEYOR

AFFIDAVIT OF CORRECTION (PLAT)

I, *F. Neil Hibbs*, being duly sworn, depose and say that I am the surveyor who surveyed the property as depicted, filed and recorded as *Volume 20, Page 40 A & B*, Douglas County, Oregon Survey Records; and


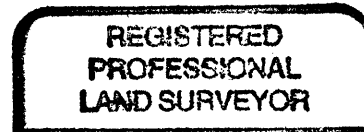
The following corrections to said plat are necessary and are as follows:

- 1) Above the lettering reading "Lot 51" that is above the Initial Point, insert "Area to be added to".
- 2) Draw hook adjoining both sides of the line that is labeled "ORIG. LINE".
- 3) Cross off "ADJ. AREA .67 AC +/-, add "0.37 AC +/-, TOTAL AREA 0.67 AC +/-.

The present fee owners of the property materially affected by said Affidavit is as follows:
C. A. Galpin and John Schleining as Key West Properties



F. Neil Hibbs, P.L.S.
License No. 52989



Expires 03/03

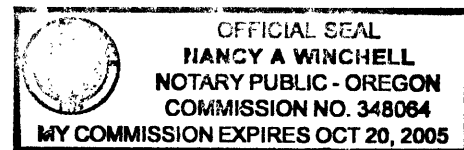
NOTARY CERTIFICATE

STATE OF OREGON
COUNTY OF DOUGLAS

Subscribed and sworn to before me this 1 day of MAY,
2003.




Notary Public for the State of Oregon
My Commission Expires 10/20/05



COUNTY SURVEYOR APPROVAL

I, *Romanso E. Ware*, Douglas County Surveyor, do hereby certify that said Affidavit of Correction for *Volume 20, Page 40A & B*, has been examined by me and that it complies with ORS 92.170.


Romanso E. Ware, County Surveyor

DOUGLAS COUNTY OFFICIAL RECORDS
BARBARA E. NIELSEN, COUNTY CLERK

2003-011728

C.S. File No 65/47-4



00023929200300117280010010

\$26.00

END OF DOCUMENT

05/02/2003 08:27:34 AM

PLAT-CORR Cnt=1 Stn=18 RECORDINGDESK

\$5.00 \$11.00 \$10.00