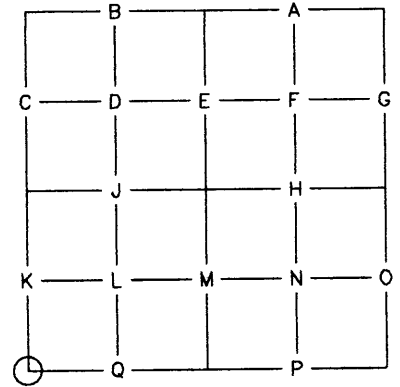


PUBLIC LAND CORNER

WEYERHAEUSER COMPANY
WILLAMETTE REGION



TOWNSHIP 23 SOUTH RANGE 3 WEST
 SECTION 28 CORNER SW SECTION
 COUNTY DOUGLAS OREGON

ORIGINAL CORNER DATED: 1882 BY: GLO - CURRIN
 CORNER: POST
 ACCESSORIES: 30" FIR, N 30 E, 25 LKS.
60" FIR, S 80 E, 50 LKS.
15" HEMLOCK, S 10 W, 60 LKS.
36" FIR, N 40 W, 5 LKS.

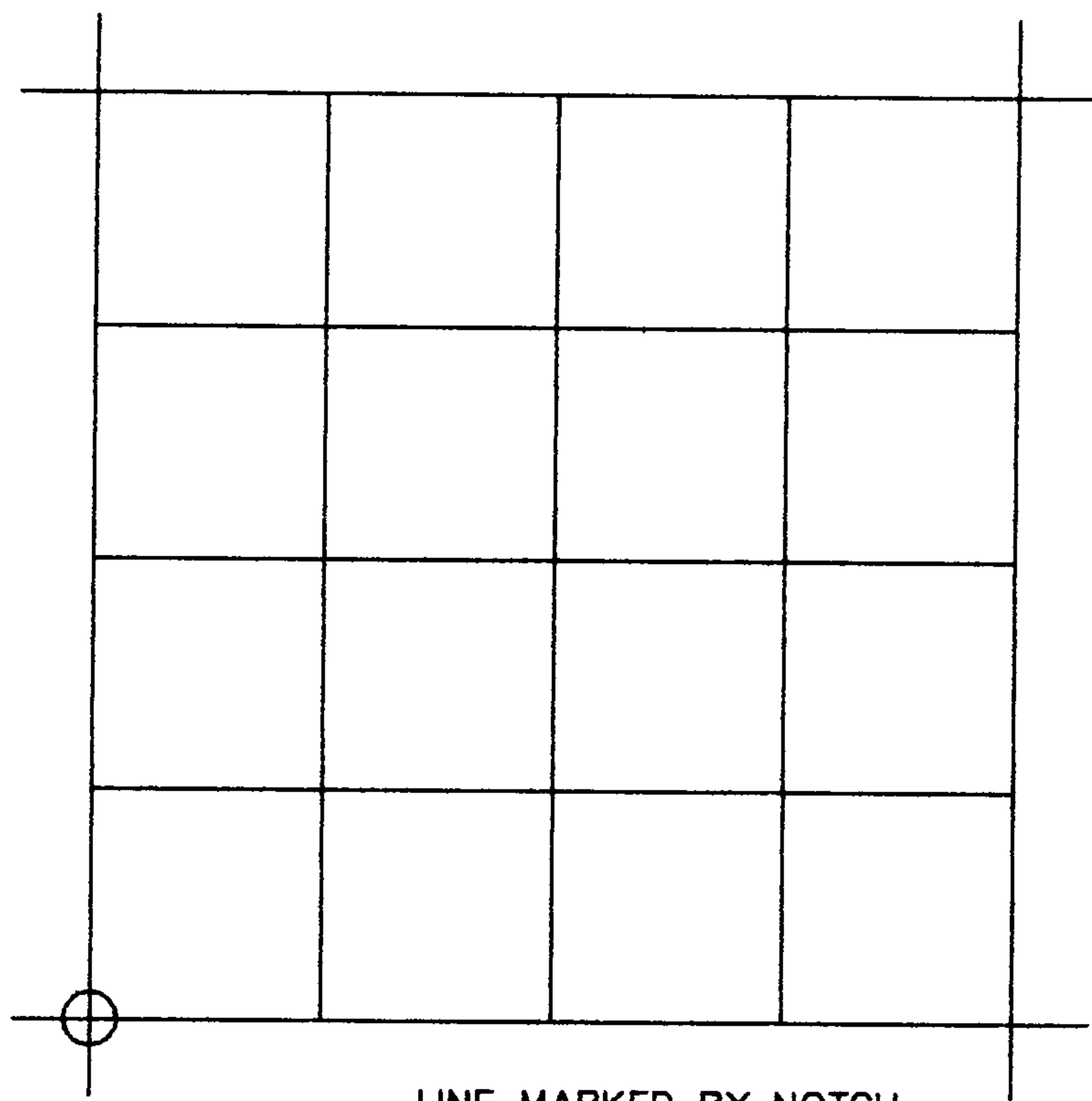
RE-ESTABLISHMENT NOTES DATED: 1967 BY: DOUGLAS CO.
 EVIDENCE RECOVERED: 1/2" IRON PIPE
30" FIR STUMP, N 37 E, 15.6 FEET - TAG & "W" NAIL
48" FIR STUMP, S 60 E, 31.0 FEET - TAG & "W" NAIL
48" FIR STUMP, N 48 W, 3.2 FEET - TAG & "W" NAIL
24" HEMLOCK, S 69 W, 29.8 FEET - TAG & "W" NAIL
 CORNER SET: _____
 ACCESSORIES ESTABLISHED: _____

RE-ESTABLISHMENT NOTES DATED: _____ BY: _____
 EVIDENCE RECOVERED: _____

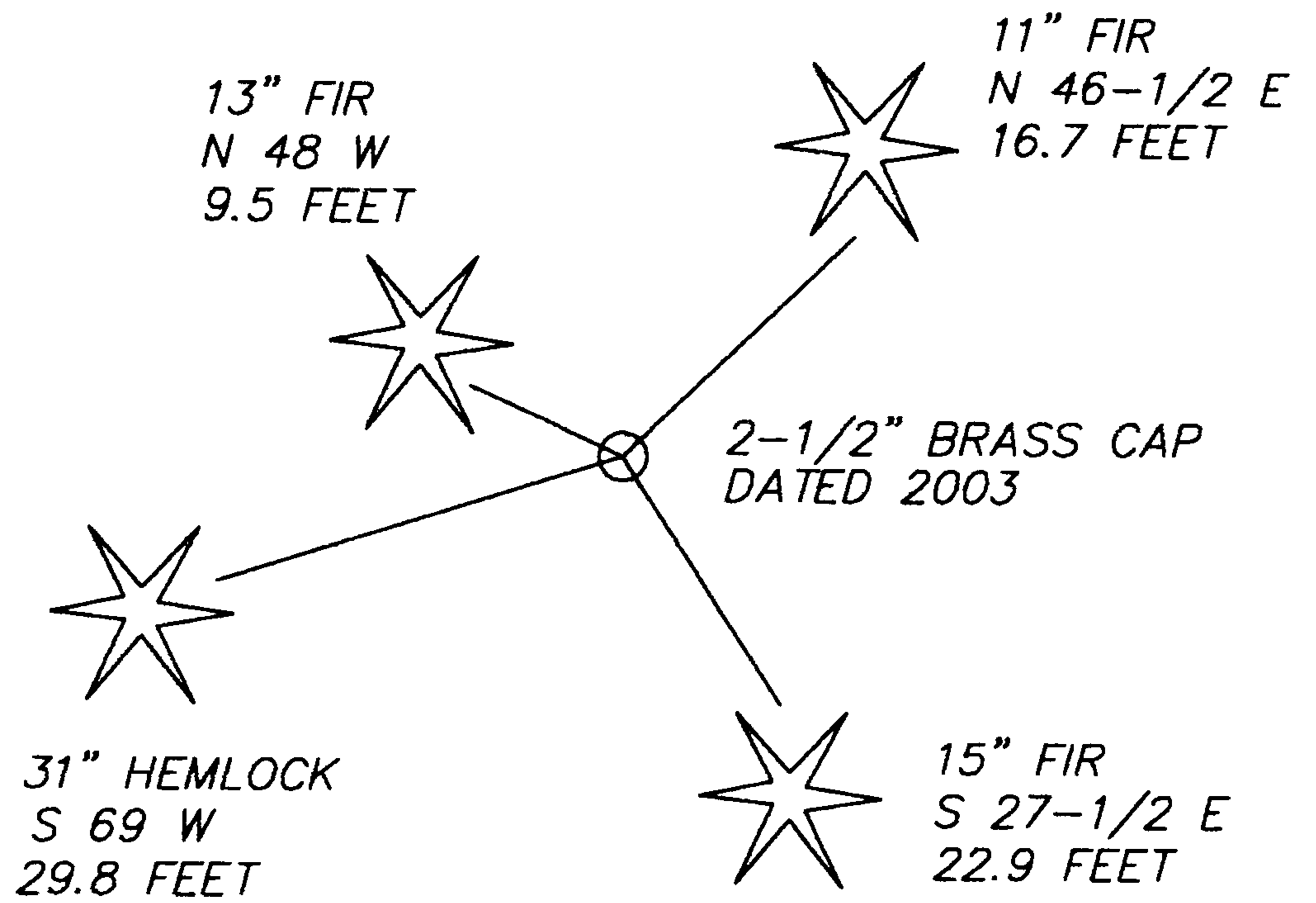
 CORNER SET: _____
 ACCESSORIES ESTABLISHED: _____

REMONUMENTATION
 DATE: 6/30/03 BY: DAVID WELLMAN TITLE: PLS 2163 FIRM: D. WELLMAN SURVEYING
 EVIDENCE RECOVERED: 1/2" IRON PIPE LYING ON GROUND
DECAYED 30" FIR STUMP, WEYCO TAG READS "S 37 W, 15.6 FEET" - TAG & "W" NAIL
DECAYED 48" FIR STUMP, WEYCO TAG READS "N 60 W, 31.0 FEET" - TAG, NO "W" NAIL FOUND
DECAYING 48" FIR STUMP, WEYCO TAG READS "S 48 E, 3.2 FEET" - TAG & "W" NAIL
31" HEMLOCK, WEYCO TAG READS "N 69 E, 29.8 FEET" - TAG & "W" NAIL
 CORNER SET: 1-3/4"x36" IRON PIPE WITH 2-1/2" BRASS CAP DATED 2003
 ACCESSORIES ESTABLISHED: _____
11" FIR, N 46-1/2 E, 16.7 FEET TO SPIKE SET SIDE CENTER - SCRIBED "T23S R3W S28 BT"
13" FIR, N 48 W, 9.5 FEET TO SPIKE SET SIDE CENTER - SCRIBED "T23S R3W S29 BT"
15" FIR, S 27-1/2 E, 22.9 FEET TO SPIKE SET SIDE CENTER - SCRIBED "T23S R3W S33 BT"

SECTION 28 TOWNSHIP 23 S RANGE 3 W



SKETCH

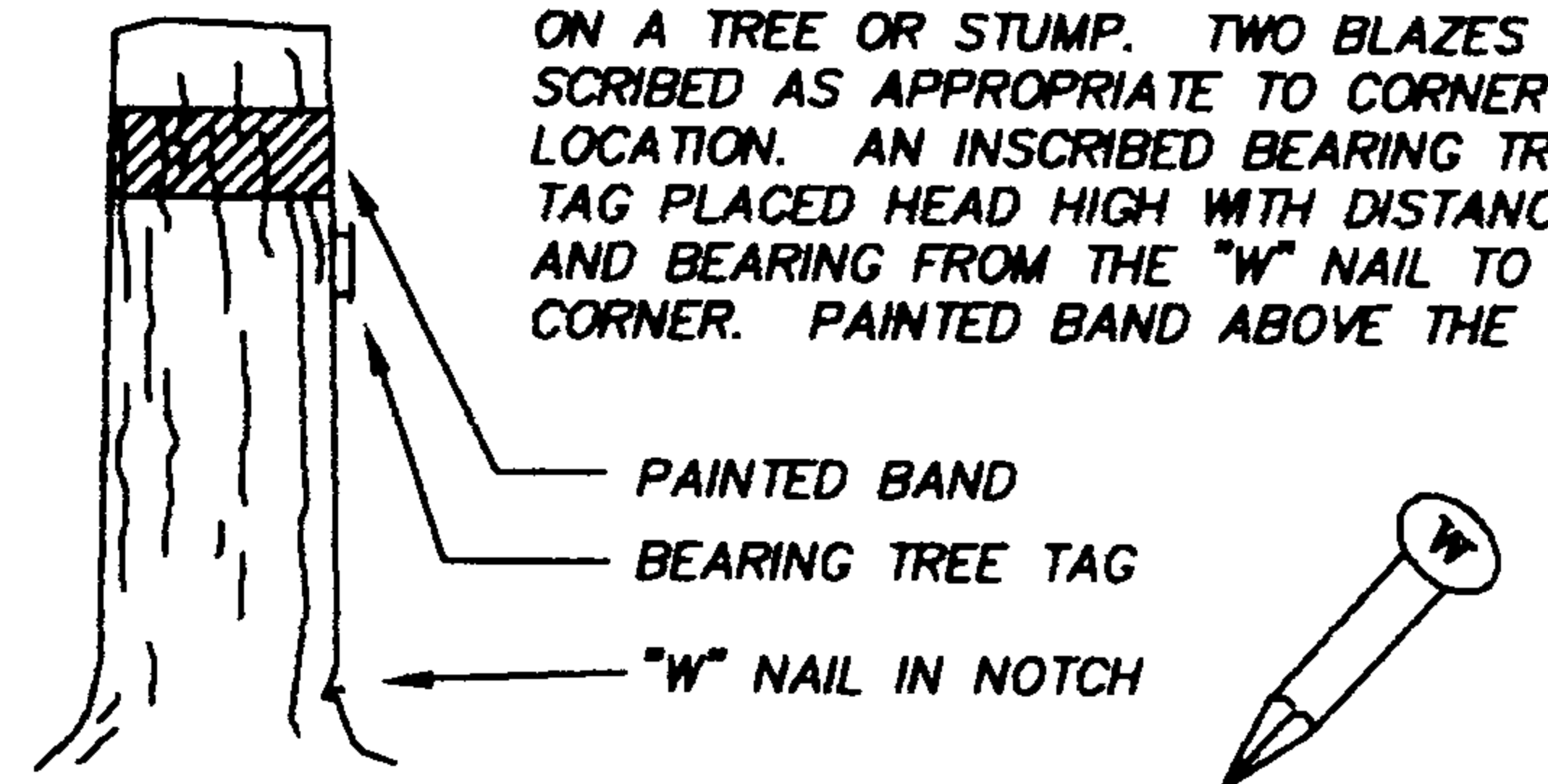


- LINE MARKED BY NOTCH CUT IN BLAZE
- KNOWN CORNER
- REFERENCED CORNER BY WEYERHAEUSER METHOD

CORNER IS 50 FEET WEST OF 2002 CLEAR CUT

WEYERHAEUSER COMPANY
CORNER REFERENCE METHOD

A "W" NAIL DRIVEN INTO A NOTCH LOW ON A TREE OR STUMP. TWO BLAZES SCRIBED AS APPROPRIATE TO CORNER LOCATION. AN INSCRIBED BEARING TREE TAG PLACED HEAD HIGH WITH DISTANCE AND BEARING FROM THE "W" NAIL TO THE CORNER. PAINTED BAND ABOVE THE TAG.



IDENTIFIED ON PHOTO: _____

INFORMATION ON CORNER AS NOW SET
GROUND COVER: FIR AND HEMLOCK TO 20"

SLOPE FACE (BEARING) S 38 W (-) 40 %

FROM CORNER

NORTH	<u>+25%</u>
SOUTH	<u>-42%</u>
EAST	<u>LEVEL</u>
WEST	<u>-30%</u>

BY: DAVID WELLMAN DATE: 6/30/03
 FIRM: D. WELLMAN SURVEYING
 ASSISTED BY: ERIN HEATHERSTONE
MICAH JOHNSTONE
 COPIES TO: DOUGLAS COUNTY

ORS 672-025

REGISTERED PROFESSIONAL LAND SURVEYOR

David H. Wellman

OREGON
JULY, 1985
DAVID H. WELLMAN
2163

RENEWAL 6/30/04