

FILED

Date: 6/10/2003 By: JP

This survey consists of:

Map: M 142-36

Name: _____

Corner Rpt: CS 65/45-32 H

CORNER REPORT FORM

Section 4 Township 31 S Range 4 W.W.M.

Douglas County

Date May 25, 2003

DOUGLAS COUNTY
SURVEYOR

CORNER DESIGNATION

340600

- * Condition Report only
- Not Found
- Renewed
- Unrecorded
- Surveyed In
- Referenced out

Previous Renewals/Surveys, etc:

William Bushey - #620 June 17, 1893 (DCSO Vol 18 Page 7843). John Markham Jr - August 16, 1951 C.S. 40/363. Douglas County Surveyor - June 7, 1976 C.S. File 59/15. BLM Group 1217 - Sept 1984/April 1986 DCSO V47 Page 18150-18151. Mark Smalley - 9/7/201 C.S. File 65/37-16

Monument(s) & Accessories Found: (Condition and Source)

3-1/4" BLM brass cap on 2-1/2" stainless pipe 0.3 feet above grade.

1976 DCSO 2-1/2" brass cap on 1" iron pipe Bears N33-50E (N35-19E), 20.1 (20.0) feet.
(Two 3/4" iron pipes next to DCSO cap)

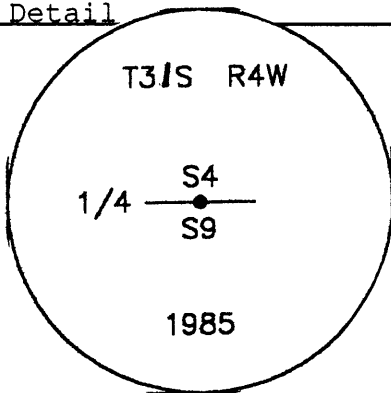
A fir 17" with healed face and tag Bears N20-45W, 21.1 feet.

A fir 9" with visible scribe and tag Bears N53W, (N50W), 16.4 (16.7) feet.

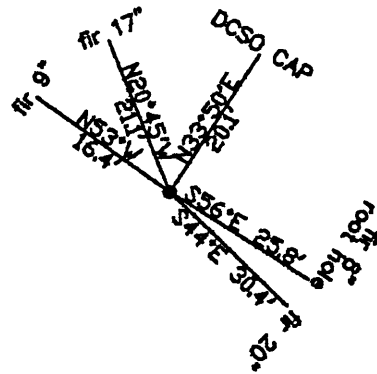
A fir 20" with healed face and tag Bears S44E, 30.4 feet.

A fir 8" with visible scribe and tag (now wind fall) Root Hole Bears S56E, 25.8 feet.

Monument Detail



Sketch



Monument Set (Procedures and Description)

New Accessories

Location & Comments

Corner falls approximately 200 feet east of rocked haul road # 30-4-28.0 on 70-80% east facing slope.

Compass Declination 19 East

Firm/Agency: i.e. Engineering, Inc.


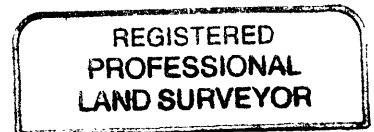
Address: 741 SE Jackson
Roseburg, OR 97470

Party Chief: Bruce Webster

Notes:

Witness:

Surveyor's Seal



C.S. File No 65/45-32 H

Exp. Date 12/31/03