

FILED

Date: 6/10/2003 By: JP

This survey consists of:

Map: M 142-36

Narrative: _____

Corner Rpt: 65/45-32 A

CORNER REPORT FORM

Section 4 Township 31S Range 4 W.W.M.

Douglas County

Date May 25, 2003

CORNER DESIGNATION

300640

DOUGLAS COUNTY
SURVEYOR

Condition: Only

Not Found

Renewed

Unrecorded

Surveyed In

Referenced out

Previous Renewals/Surveys, etc:

William Bushey #620 June 17, 1893. John H. Markham for stomar Lumber Co - March 9,1960. BLM: Rogers, McMullen, Bishop September 1984/April 1986.

Monument(s) & Accessories Found: (Condition and Source)

3-1/4" BLM brass cap on 2-1/2" stainless pipe 0.1 feet above grade.

A madrone 18" rotten and broken off at ground Bears N50E (N53-30E) 10.9 (12.2) feet (no tag - no paint).

A madrone 26" with two tags and NO visible scribe or face Bears S71E (S66E), 15.8 feet.

A cedar 28" with tag and healed face Bears S30E, 43.6 feet.

A madrone 23" with NO tag or visible scribe or face Bears S82W (S87-15W) 7.7 (6.3) & (9.2) feet.

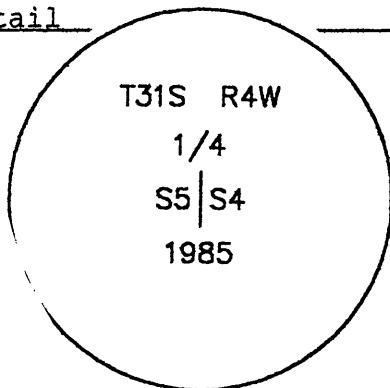
Distances were measured to side center.

Tag added to 23" madrone.

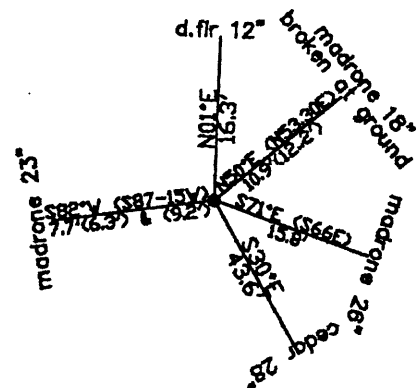
Trees were paint banded red.

Cedar was also face painted red.

Monument Detail



Sketch



Monument Set (Procedures and Description)

New Accessories

A douglas fir 12" Face scribed "W1/4 S4 BT", Bears N1E, 16.3 feet.

Distance is to spike set at side center.

Tree was paint banded and face painted red.

A tag was marked and placed on tree facing corner.

Location & Comments

Corner falls approximately 180 feet south off the southern shoulder of a dead ended east-west dirt spur 300+/- feet easterly of the end of said spur. Corner is on 50-60% SW facing slope. Re-prod to the west is younger (logged 1993+/-).

Compass Declination 19 East

Firm/Agency: i.e. Engineering, Inc.


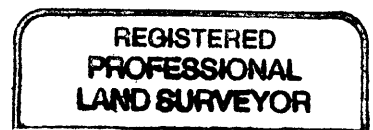
Address: 741 SE Jackson
Roseburg, OR 97470

Party Chief: Bruce Webster

Notes:

Witness:

Surveyor's Seal



Exp. Date 12/31/03

C.S. File No 65/45-32 A