

FILED

Date: 5/8/2003 By: JL

This survey consists of:

Map: \_\_\_\_\_

Narrative: \_\_\_\_\_

Corner Rpt: 65/45-27

OREGON CORNER RESTORATION FORM

Section 24 Township 32S Range 8W

County DOUGLAS Date 4/03

DOUGLAS COUNTY SURVEYOR

CORNER DESIGNATION

#700400

- Condition Report Only
- Not Found
- Renewed
- Unrecorded
- Surveyed In
- Referenced Out

Previous Renewals/Surveys, etc. \_\_\_\_\_

620 REMONUMENTATION Nov 1958 / July 1959

(DCSO RECORDS Vol. 33 PAGE 13659)

Monument(s) & Accessories Found: (Condition and Source)

A MADRONE 16" BEARS N 30° E, 50.1 FEET (53.46) ROTTEN FACE (ORIGINAL)

A FIR 29" BEARS S 55 W, 14.8 FEET (15.18 FEET) HEALED FACE (ORIGINAL)

A LIVE OAK 14" BEARS N 55 W, 49.9 FEET (53.46 FEET) PARTIAL VISIBLE SCRIBE (ORIGINAL)

A FIR 24" BEARS N 19 E, 56.1 FEET WITH HEALED FACE 1958

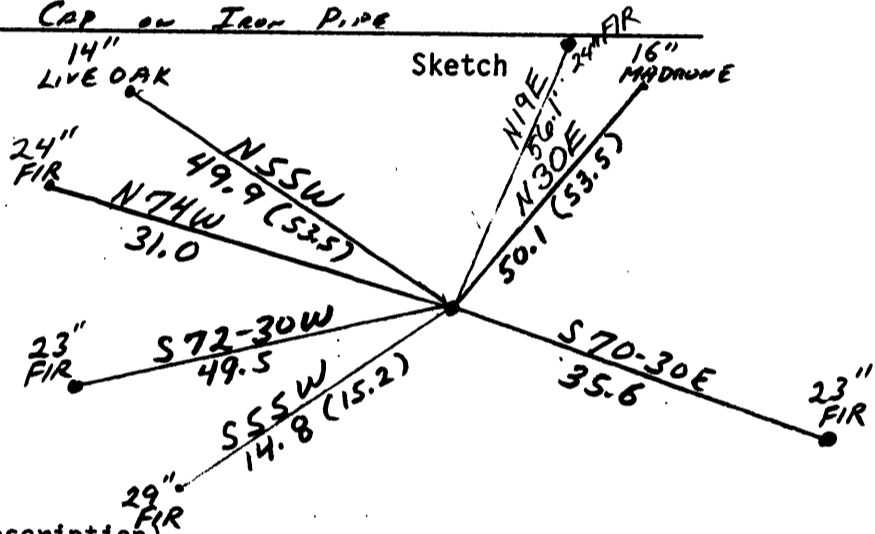
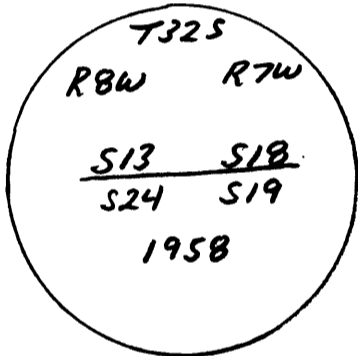
A FIR 23" BEARS S 70-30 E, 35.6 FEET WITH HEALED FACE 1958

A FIR 23" BEARS S 72-30 W, 49.5 FEET WITH HEALED FACE 1958

A FIR 24" BEARS N 74 W, 31.0 FEET WITH HEALED FACE 1958

FOUND: 3/4" BLM BRASS CAP on Iron Pipe

Monument Detail



Monument Set (Procedures and Description)

\_\_\_\_\_  
 \_\_\_\_\_  
 \_\_\_\_\_  
 \_\_\_\_\_


New Accessories

BEARING TREES WERE PRINT BANDED AND FACE PAINTED RED

Location & Comments

Compass Declination 17-30 E  
 Firm/Agency I.E. ENGINEERING  
 Address 741 SE JACKSON ROSEBURG, OR 97470  
 Party Chief BRUCE WEBSTER  
 Notes \_\_\_\_\_  
 Witness \_\_\_\_\_

Surveyor's Seal



Exp. Date 12/31/03

C.S. File No 65/45-27