

FILED

Date: 5/8/2003 By: JC

This survey consists of:

Map: _____

Name: _____

Corner Rpt: 65/45-24

OREGON CORNER RESTORATION FORM

Section 24 Township 32S Range 8W

County DOUGLAS Date 4/03

DOUGLAS COUNTY SURVEYOR

CORNER DESIGNATION

#700300

24 | 19
25 | 30

- Condition Report Only
- Not Found
- Renewed
- Unrecorded
- Surveyed In
- Referenced Out

C.S. FILE 63/115 AND M111-4 1990
Previous Renewals/Surveys, etc. _____

GLO SURVEY (DCSO RECORD Vol 20 PAGE 8708)

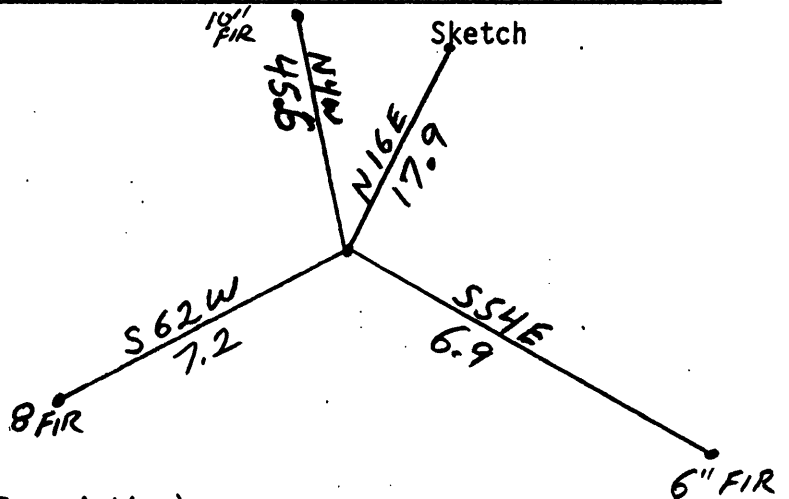
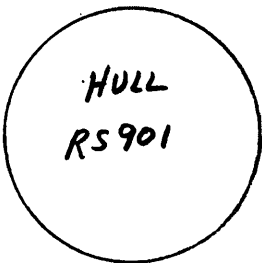
GLO SURVEY (DCSO RECORD Vol 21 PAGES 8784-85)

Monument(s) & Accessories Found: (Condition and Source)

- A 8" FIR WITH PITCHED OVER FACE BEARS S62W, 7.2 FEET (CS^{43/115})
- A 6" FIR WITH PARTIALLY VISIBLE SCRIBING BEARS S54E, 6.9 FEET (CS^{43/115})
- A 7" MADRONE WITH VISIBLE SCRIBING BEARS N16E, 17.9 FEET (CS^{43/115})
- A 10" FIR WITH PITCHED OVER FACE BEARS N4W, 45.6 FEET (CS^{43/115})

FOUND YELLOW PLASTIC CAP MARKER "HULL RS 901"
ON 5/8" IRON ROD.

Monument Detail




Monument Set (Procedures and Description)

New Accessories

Location & Comments

Compass Declination 17-30 E
 Firm/Agency I.E. ENGINEERING
 Address 741 SE JACKSON ROSEBURG, OR 97470
 Party Chief BRUCE WEBSTER
 Notes _____
 Witness _____

Surveyor's Seal



George Lee Estabrook



C.S. File No 65/45-24

Exp. Date 12-31-03