

FILED

Date: 5/8/2003 By: JL

This survey consists of:

Map: _____

Name: _____

Corner Ref: 65/45-21

OREGON CORNER RESTORATION FORM

Section 18 Township 32S Range 7W

County DOUGLAS Date 4/03

DOUGLAS COUNTY SURVEYOR

CORNER DESIGNATION

#140400

- Condition Report Only
- Not Found
- Renewed
- Unrecorded
- Surveyed In
- Referenced Out

Previous Renewals/Surveys, etc.

GLO - (DCSO Record Vol 21 PAGE 8759) 1881

BLM (DCSO Record Vol 42 PAGE 16500) 1978

Monument(s) & Accessories Found: (Condition and Source)

3/4" BRASS CAP ON 2" GALVANIZED IRON PIPE, (B.L.M. 1978)

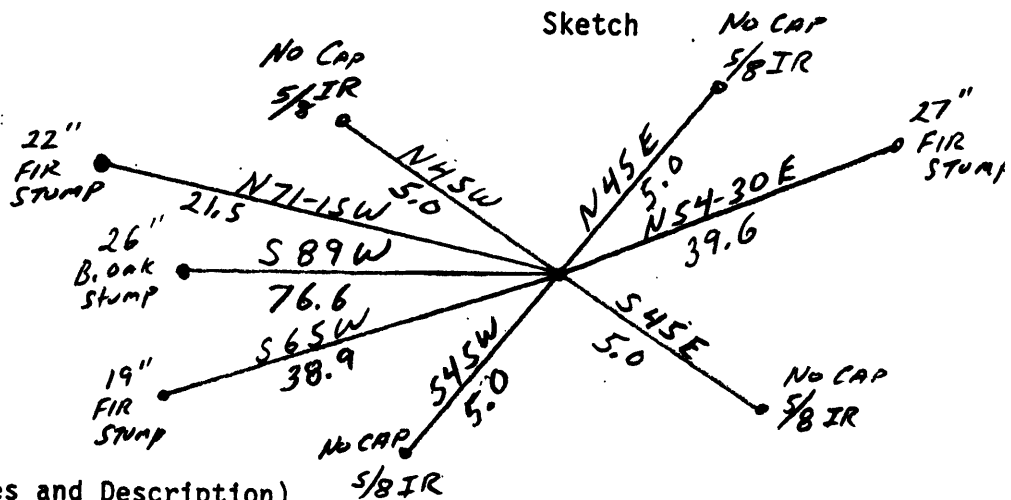
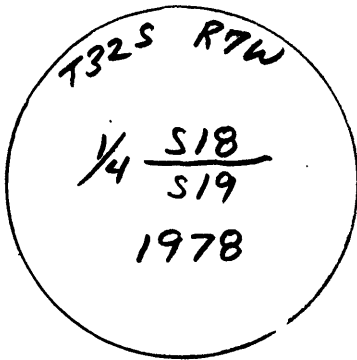
ORIGINAL - B. OAK 26" (TALL STUMP WITH ROTTEN FACE) BEARS S89W, 76.6 FEET

A 27" FIR STUMP BEARS N54-30E, 39.6 FEET

(B.L.M. 1978) A 22" FIR STUMP (HEALED FACE + SLANT CUT TOP) BEARS N71-15W, 21.5 FEET

(B.L.M. 1978) A 19" FIR STUMP (HEALED FACE + SLANT CUT TOP) BEARS S65W, 38.9 FEET

Monument Detail



Monument Set (Procedures and Description)



New Accessories (WITHOUT CAP)

- A 5/8" x 30" IRON ROD DRIVEN 28" DEEP BEARS N45W, 5.0 FEET
- A 5/8" x 30" IRON ROD DRIVEN 28" DEEP BEARS N45E, 5.0 FEET
- A 5/8" x 30" IRON ROD DRIVEN 28" DEEP BEARS S45E, 5.0 FEET
- A 5/8" x 30" IRON ROD DRIVEN 28" DEEP BEARS S45W, 5.0 FEET

Location & Comments

CORNER FALL APPROX. 75 FEET SOUTH OF Compass Declination 17-30E
ROCKED SPUR 32-7-18.01 Firm/Agency I.E. ENGINEERING
ON A 70+/-% SOUTH Address 741 SE JACKSON
FACING SLOPE, ALL BUT THE SE QUADRANT ROSEBURG, OR 97470
HAVE RECENTLY BEEN Party Chief BRUCE WESTER
CLEAR CUT (5+ YEARS) Notes _____
 Witness _____

Surveyor's Seal



Exp. Date 12-31-03

C.S. File No 65/45-21