

FILED

Date: 5-8-2003 By: JC

This survey consists of:

M: \_\_\_\_\_

N: \_\_\_\_\_

Corner: 65/45-19

OREGON CORNER RESTORATION FORM

Section 20 Township 31S Range 7W

County DOUGLAS Date 4/03

CORNER DESIGNATION

#300300

DOUBLE SURVEY

- Condition Report Only
- Not Found
- Renewed
- Unrecorded
- Surveyed In
- Referenced Out

Previous Renewals/Surveys, etc.

(DCSO RECORDS Vol 19, PAGE 8064) 1882

(DCSO RECORDS Vol 13, PAGE 13639) 1964

Monument(s) & Accessories Found: (Condition and Source)

3/4" BLM BRASS CAP ON 2" GALVANIZED IRON PIPE 0.5, (B.L.M. 1963)

A 3 FOOT TALL, ROTTEN SUGAR PINE STUMP BEARS N10E, 11.9 FEET TO FACE (ORIG)

A 27" CEDAR WITH BURNED FACE BEARS N57W, 5.3 FEET TO FACE (ORIG)

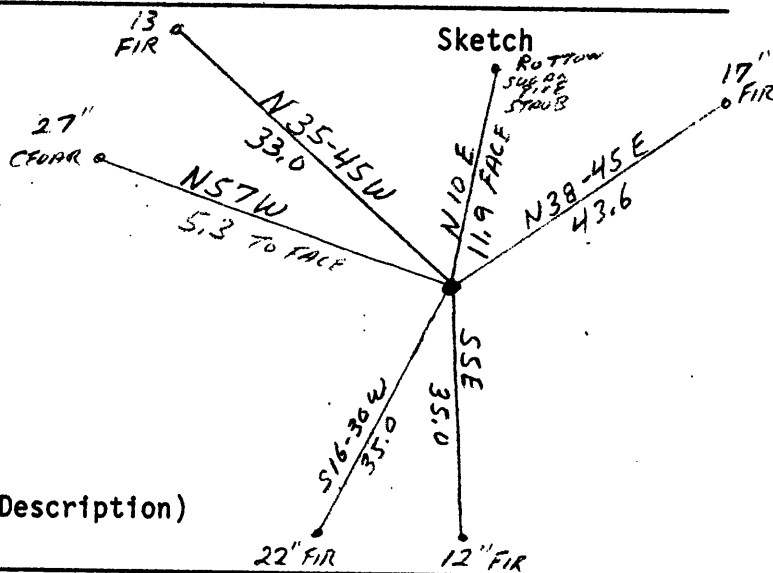
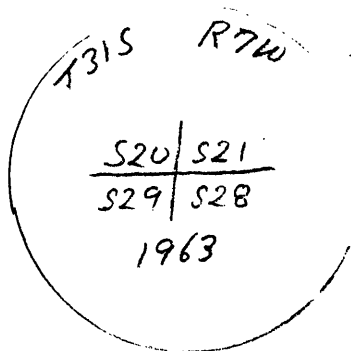
A 17" FIR WITH HEALED FACE BEARS N38-45E, 43.6 FEET, (B.L.M. 1963)

A 12" FIR WITH HEALED FACE BEARS S5E, 35.0 FEET, (B.L.M. 1963)

A 22" FIR WITH HEALED FACE BEARS S16-30W, 35.0 FEET, (B.L.M. 1963)

A 13" FIR WITH HEALED FACE BEARS N35-45W, 33.0 FEET, (B.L.M. 1963)

Monument Detail



Monument Set (Procedures and Description)

New Accessories

Location & Comments

Surveyor's Seal

Compass Declination 19E

Firm/Agency I.E.

ENGINEERING

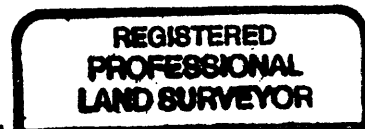
Address 741 SE JACKSON

ROSEBURG, OR 97470

Party Chief BRUCE WEBSTER

Notes \_\_\_\_\_

Witness \_\_\_\_\_



Exp. Date 12-31-03

C.S. File No 65/45-19