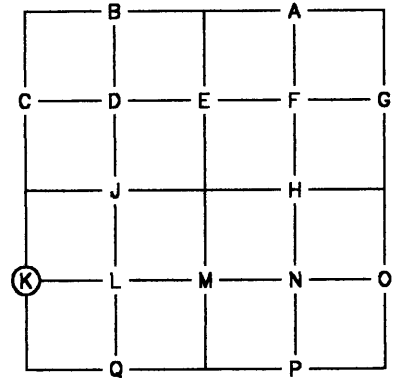


PUBLIC LAND CORNER

INDEX NO. _____

WEYERHAEUSER COMPANY WILLAMETTE REGION



TOWNSHIP 23 SOUTH RANGE 3 WEST
 SECTION 7 CORNER S 1/16 W LINE
 COUNTY LANE/DOUGLAS OREGON

ORIGINAL CORNER DATED: 1963 BY: W. HAINES
 CORNER: 1"x1"x36" - "T" IRON
 ACCESSORIES: 30" RED CEDAR STUMP, S 57 E, 33.8 FEET

RE-ESTABLISHMENT NOTES DATED: 1968 BY: GLEN McCHESNEY - WEYERHAEUSER
 EVIDENCE RECOVERED: 1" - "T" IRON
ROTTEN 30" CEDAR STUMP, S 58 E, 33.2 FEET TO FACE - SCRIBING VISIBLE

CORNER SET: _____
 ACCESSORIES ESTABLISHED: _____
60"- 8' TALL FIR STUMP, N 4 E, 9.1 FEET TO "W" NAIL
36"- 8' TALL FIR STUMP, S 8 W, 17.5 FEET TO "W" NAIL
 RE-ESTABLISHMENT NOTES DATED: 1993 BY: LONE ROCK TIMBER CO.
 EVIDENCE RECOVERED: BENT 1" - "T" IRON
50" FIR STUMP, N 4 W, 19.1 FEET TO FACE
36" TALL FIR STUMP, S 8 W, 17.3 FEET TO FACE

CORNER SET: STRAIGHTENED 1" - "T" IRON
 ACCESSORIES ESTABLISHED: _____

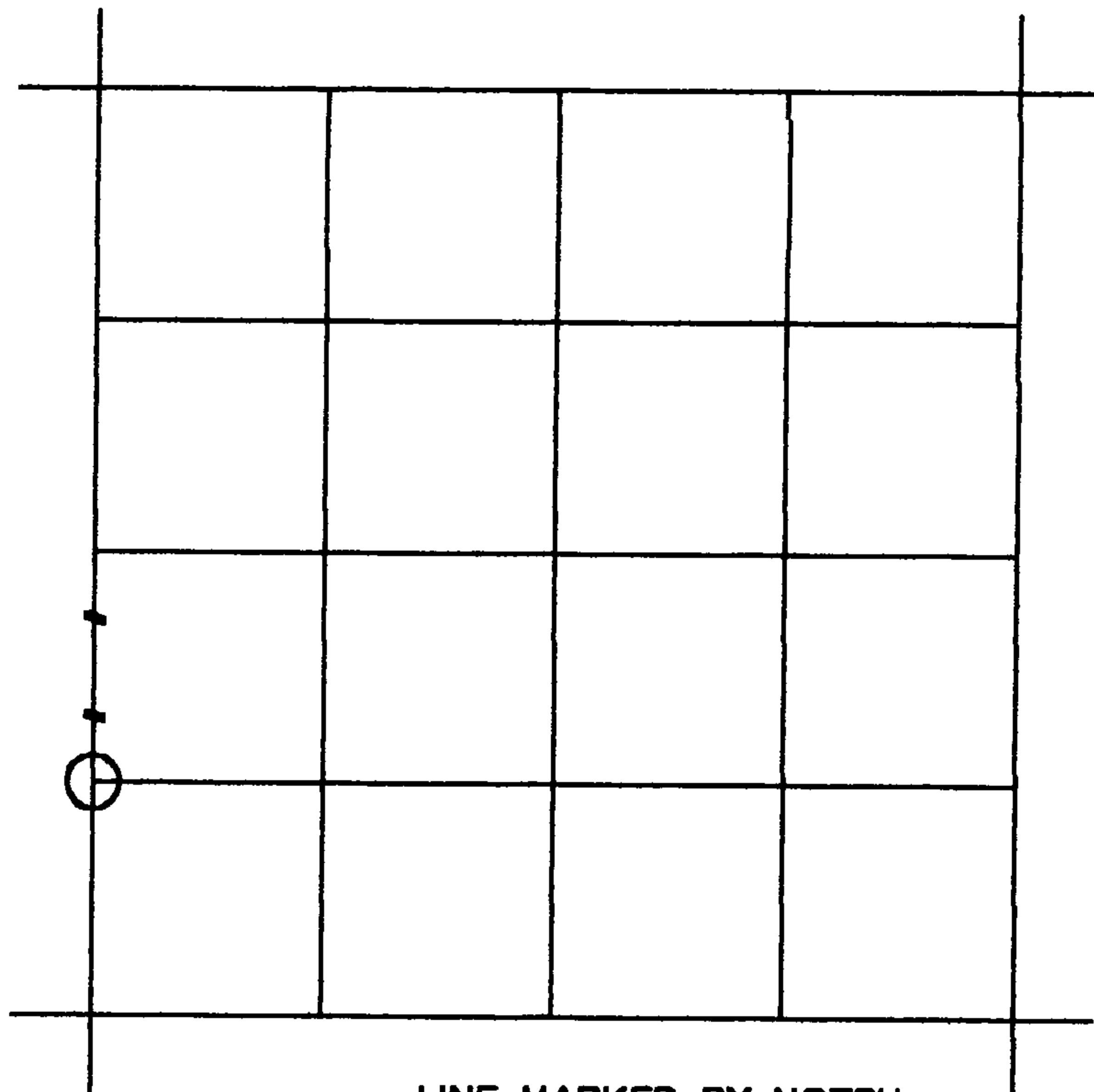
REMONUMENTATION

DATE: 1/31/03 BY: DAVID WELLMAN TITLE: PLS 2163 FIRM: D. WELLMAN SURVEYING
 EVIDENCE RECOVERED: BENT 1" - "T" IRON
ROTTEN 60" FIR STUMP 8' TALL, N 6 E, 9.2 FEET TO "W" NAIL - WEYCO TAG READS
"S 4 W, 9.1 FEET"
36" FIR STUMP 8' TALL, S 11 W, 17.5 FEET TO "W" NAIL - WEYCO TAG READS
"N 8 E, 17.5 FEET"

CORNER SET: 1-3/4"x36" IRON PIPE 0.6' ABOVE GRADE WITH 2-1/2" BRASS CAP
DATED "2003" OVER TOP OF IRON
 ACCESSORIES ESTABLISHED: _____
12" FIR, N 33 E, 14.3 FEET TO SPIKE SET SIDE CENTER - SCRIBED "S 1/16 S7 BT"
 OTHER INFORMATION: 6' METAL FENCE POST 1 FOOT NORTH

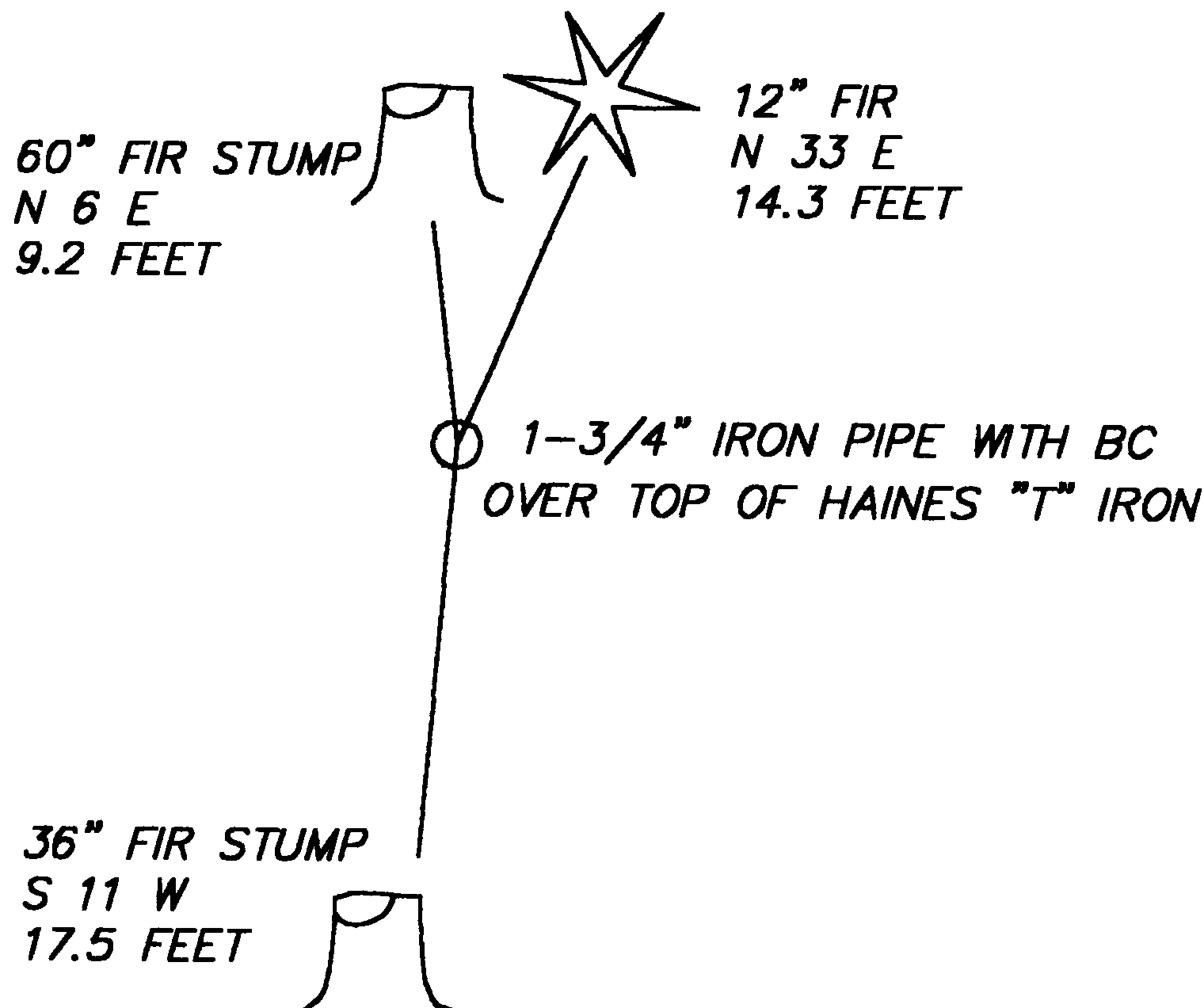
C.S. File No 65/45-14 A

SECTION 7 TOWNSHIP 23 S RANGE 3 W



- LINE MARKED BY NOTCH CUT IN BLAZE
- KNOWN CORNER
- REFERENCED CORNER BY WEYERHAEUSER METHOD

SKETCH



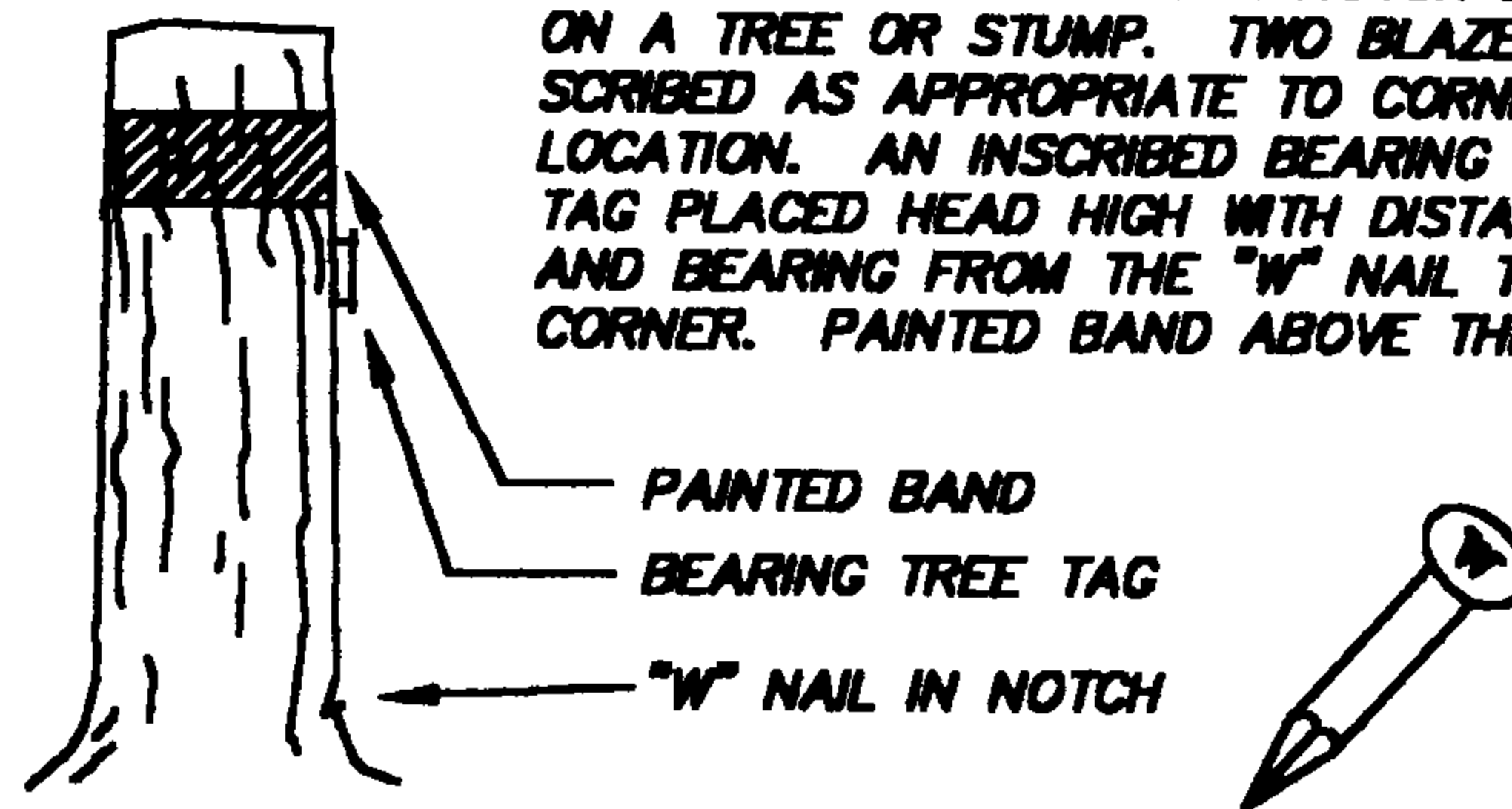
REPROD TO THE SOUTHEAST

CORNER LIES ALONG POWER LINE R/W - 500' WEST OF GRAVEL ROAD

WEYERHAEUSER COMPANY

CORNER REFERENCE METHOD

A "W" NAIL DRIVEN INTO A NOTCH LOW ON A TREE OR STUMP. TWO BLAZES SCRIBED AS APPROPRIATE TO CORNER LOCATION. AN INSCRIBED BEARING TREE TAG PLACED HEAD HIGH WITH DISTANCE AND BEARING FROM THE "W" NAIL TO THE CORNER. PAINTED BAND ABOVE THE TAG.



IDENTIFIED ON PHOTO: _____

INFORMATION ON CORNER AS NOW SET

GROUND COVER: FIR AND HEMLOCK TO 30", HUCKLEBERRY, SWORD FERN, SALAL

SLOPE FACE (BEARING) S 80 W (-) 15 %

FROM CORNER

- NORTH +10% FOR 15' THEN -15% FOR 50' TO CREEK
- SOUTH -6%
- EAST +15%
- WEST -17% FOR 100' TO CREEK

ORS 672-025

REGISTERED
PROFESSIONAL
LAND SURVEYOR

David H. Wellman

OREGON
JULY, 1985
DAVID H. WELLMAN
2163

RENEWAL 6/30/04

BY: DAVID WELLMAN DATE: 2/4/03
FIRM: D. WELLMAN SURVEYING
ASSISTED BY: RYAN SHURTLIFFE

COPIES TO: LANE AND DOUGLAS COUNTY

C.S. File No 605/45-14 B