

FILED

Date: 7/23/2002 By: JP

This survey consists of:

Map: M 140-41

Narrative: _____

Corner Rpt: CS 65/44-7C

OREGON CORNER RESTORATION FORM

Section 26 Township 32S Range 4W

County Douglas Date July 23, 2002

DOUGLAS COUNTY
SURVEYOR

Corner Designation

522 | 523
527 | 526

- Condition Report Only
- Not Found
- Renewed
- Unrecorded
- Surveyed In
- Referenced Out

Previous Renewals/Surveys, etc.

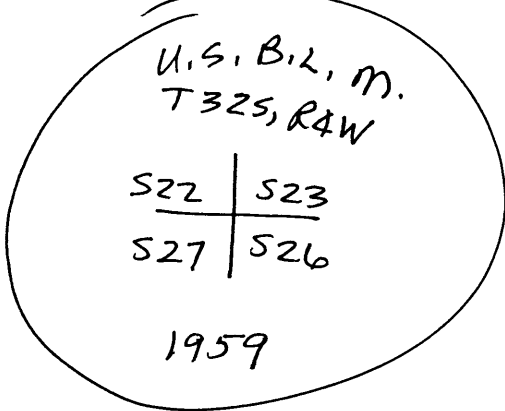
U.S.G.L.D., 1896, Surveyor Nicklin
U.S.B.L.M., 1959, " Thielsen

Monument(s) & Accessories Found: (Condition and Source)

Found U.S.B.L.M. 2 1/2" Iron Pipe with 3 1/4" Brass Cap,
from which a:

- 38" Cedar BT, face overgrown, original BT, bears
N46°E, (record N42 1/4°E), 32 3/8 feet.
- 28" Cedar BT, (face overgrown), bears S72°W, 27 3/8 feet.
- 40" D. Fir stump BT, face overgrown, bears N57°W,
39 0/8 feet (record 40 3/8 feet).
- 40" Cedar BT, face overgrown, bears S7°W (record S5°E),
Sketch 52 1/2 feet.

Monument Detail



50" D. Fir Stump BT,
Bark Scribes visible,
bears N49°W, 64 1/2 feet.

Monument Set (Procedures and Description)

None.


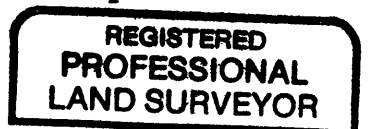
New Accessories

12" D. Fir BT, I scribed "T32S, R4W, 526, BT"
bears S48°E, 28 1/2 feet.
6 Foot Steel Fence Post bears East, 10 feet.
" " " " " " South, 10 feet.

Location & Comments

Corner is located Compass Declination 20°E
380 Feet West of Firm/Agency Shaner
rock logging road. Engineering, Inc.
Address P.O. Box 1430
Roseburg, OR 97470
Party Chief B. Shaner
Notes " "
Witness Gregg Ponskive

Surveyor's Seal



Renews June 30,
2004

C.S. File No 65/44-7C