

FILED

Date: 6/21/2002 By: JP

This survey consists of:

Map: M137-44

Narrative: \_\_\_\_\_

Corner Rpt: LS65/44-61

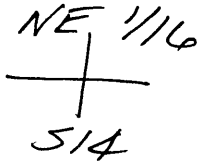
OREGON CORNER RESTORATION FORM

Section 14 Township 30S Range 6W

County Douglas Date June 19, '02

DOUGLAS COUNTY  
SURVEYOR

Corner Designation



- Condition Report Only
- Not Found
- Renewed
- Unrecorded
- Surveyed In
- Referenced Out

Previous Renewals/Surveys, etc. None

Monument(s) & Accessories Found: (Condition and Source)

\_\_\_\_\_

\_\_\_\_\_

\_\_\_\_\_

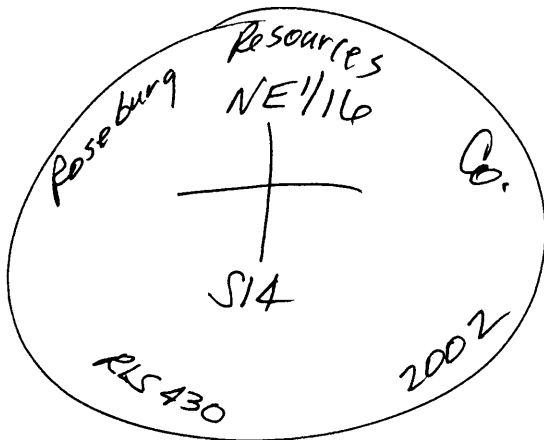
\_\_\_\_\_

\_\_\_\_\_

\_\_\_\_\_

Monument Detail

Sketch



Monument Set (Procedures and Description)

I set a 3/4" x 40" Iron Rod with a 2 1/2" Alum. Cap,  
from which a:

New Accessories

12" Cedar BT, I scribed "NE 1/16 S14 BT" bears  
532°W, 6<sup>1</sup>/<sub>2</sub> feet.

10" Oak BT, I scribed " " " " " "  
bears 521°E, 19<sup>8</sup>/<sub>16</sub> feet.

6 Foot Steel Fence Post bears North, 1<sup>0</sup>/<sub>2</sub> foot.

Location & Comments

Surveyor's Seal

Corner lays below Compass Declination 20°E

New logging road Firm/Agency Shaner

about 100 Feet. Engineering, Inc.


Tag on Road. Address P.O. Box 1430

Roseburg, OR 97470

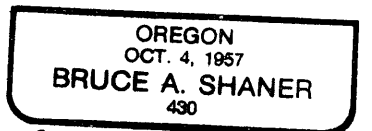
Party Chief B. Shaner

Notes " "

Witness C. DAN SKINE



Bruce A Shaner



Renewed June 4, 2004

C.S. File No 65/44-61