

FILED

Date: 6/21/2002 By: JP

This survey consists of:

Map: M 137-44

Narrative: _____

Corner Rpt: CS 65/44-6L

OREGON CORNER RESTORATION FORM

Section 14 Township 30S Range 6W

County Douglas Date April, 2002

DOUGLAS COUNTY SURVEYOR

Corner Designation

511 | 512
514 | 513

- Condition Report Only
- Not Found
- Renewed
- Unrecorded
- Surveyed In
- Referenced Out

Previous Renewals/Surveys, etc.

Douglas County Surveyor Ben Irving, C.S. File 1/65 A & B, in 1929.


U.S.B.L.M. Surveyor Dale Bedell, in 1991.

Monument(s) & Accessories Found: (Condition and Source)

Found 1 1/2" Diam. Iron Pipe & 7/8" Iron Rod along side with
mangled USBLM Alum. pipe buried along side, from which a:
30" White Oak BT, face overgrown, bears S17 1/2° W, 58' feet.
30" Maple BT, face overgrown, bears N35° E, 138' feet.
32" White Oak BT, " " , bears S72° E, 174' feet.
10" Black Oak BT, " " , bears N83° W, 16' feet.

Monument Detail

Sketch



Monument Set (Procedures and Description)

I set a 3/4" x 40" Iron Rod with a 2 1/2" Alum. Cap
marked as above, flush with ground, over 1 1/2"
Iron Pipe and 7/8" Iron Rod.

New Accessories

6 Foot Steel Fence Post bears North, 10 feet.

Location & Comments

Corner lies
North about 60 feet
from E-W access
road (rocked).

Compass Declination 20°E

Firm/Agency Shaner

Engineering, Inc.

Address P.O. Box 1430


Roseburg, Oregon 97470

Party Chief B. Shaner


Notes " "

Witness Rad Schneider

Surveyor's Seal



Bruce A. Shaner



Renews June 30,
2002

C.S. File No 65/44-6L