

FILED

Date: 6/21/2002 By: JP

This survey consists of:

Map: M137-44

Narrative: \_\_\_\_\_

Corner Rpt: CS 65/44-6K

OREGON CORNER RESTORATION FORM

Section 14 Township 30S Range 6W

County Douglas Date June 19, 2002

DOUGLAS COUNTY  
SURVEYOR

Corner Designation

1/4 S  
514 | 513

- Condition Report Only
- Not Found
- Renewed
- Unrecorded
- Surveyed In
- Referenced Out

Previous Renewals/Surveys, etc. \_\_\_\_\_


U.S. G.L.D., Addison Flint, 1855

Monument(s) & Accessories Found: (Condition and Source)

None

Monument Detail

Sketch



Monument Set (Procedures and Description)

I set a 3/4" x 40" Iron Rod with a 2 1/2" Alum. Cap.

New Accessories

No BT's or witness objects within reasonable distance.

I set a 6 foot steel Fence East North, 15 feet.

" " " " " " " South, 15 feet.

Location & Comments

Surveyor's Seal

Corner sets in new Compass Declination 20°E

Pine Plantation, North Firm/Agency Shaner

of & Visible From Engineering, Inc.

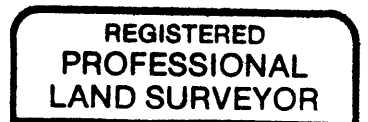
Riddle Bypass Road, Address P.O. Box 1430

(Approx. 150 North Roseburg, OR 97470

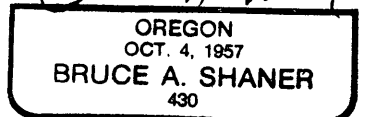
of said Road.) Party Chief B. Shaner

Notes " "

Witness G. Donskine



Bruce A. Shaner



C.S. File No 65/44-6K

Renews June 30, '04.