

FILED

Date: 12-2-2002 By: JC

This survey consists of:

Map: _____

Narrative: _____

Corner Rpt: 65/44-26

DOUGLAS COUNTY
SURVEYOR

OREGON CORNER RESTORATION FORM

Section 6 Township 31S Range 3W

County DOUGLAS Date 11/19/02

Corner Designation

SECTION CORNER FOR SECTIONS 6 & 7 - R3W
SECTION CORNER FOR SECTIONS 1 & 12 - R4W

- Condition Report Only
- Not Found
- Renewed
- Unrecorded
- Surveyed In
- Referenced Out


Previous Renewals/Surveys, etc. 100600

Monument(s) & Accessories Found: (Condition and Source)

- CORNER STONE & IRON PIPE WITH 1985 BRASS CAP
- 43" DOUG. FIR, ORIGINAL BEARING TREE IN GOOD CONDITION BEARS S. 73° E 57 1/4 FT.
- 47" DOUG. FIR, ORIGINAL BEARING TREE IN GOOD CONDITION BEARS N. 85° W, 40 3/4 FT.
- ROTTEN STUB BEARS S. 68° W 23 FT. 7" MADRONE (RECORD 8) BEARS N. 49° W, 7 1/2 FT. - GOOD - BARK SCRIBES VISIBLE
- 6" MADRONE (RECORD 8) BEARS N. 12° E, 6 1/2 FT. - GOOD HEALTH, BARK SCRIBES VISIBLE
- 7" MADRONE (RECORD 8) BEARS S. 89° E, 16 1/2 FT. - GOOD HEALTH, BARK SCRIBES VISIBLE
- 6" MADRONE SNAG (RECORD 8) BEARS S. 10° W, 11 1/2 FT. - DEAD BARK SCRIBES VISIBLE
- 6" MADRONE (RECORD 8) BEARS S. 87° W 11 1/2 FT. - GOOD HEALTH BARK SCRIBES VISIBLE

Monument Detail

Sketch





Monument Set (Procedures and Description)

New Accessories

Location & Comments

Compass Declination 19° E
 Firm/Agency ROSEBURG
FOREST PRODUCTS
 Address OLD HWY 99
DILLARD, OR
 Party Chief R. McMANIS
 Notes _____
 Witness _____

Surveyor's Seal



RENEWS 6/30/04

C.S. File No 65/44-26