

OREGON CORNER RESTORATION FORM

CORNER No. 18

Section 27 Township 32S Range 7W

County Douglas Date March, 2002

Corner Designation



- Condition Report Only
- Not Found
- Renewed
- Unrecorded
- Surveyed In
- Referenced Out

Previous Renewals/Surveys, etc. _____


RLS Van Swearingen, Map M21-61, in 1961. *
(We were requested to redo this survey.)

Monument(s) & Accessories ~~Found~~: (Condition and Source)

- I set a 3/4" x 40" Iron Rod ^{SET} with a 2 1/2" Alum. Cap, from which a:
- 6" Cedar BT, scribes "41B6 BT" visible, bears N80°E, 32 feet.
- 16" Cedar BT, scribes "41B6 BT" visible, bears S80°W, 18.8 feet.
- 6 Feet Steel Fence Post bears East, 10 feet.

Monument Detail

Sketch



FILED

Date: 3/27/2002 By: X

This survey consists of:

Map: M137-35

Narrative: _____

Corner Rpt: 65/42-11 thru 39

DOUGLAS COUNTY SURVEYOR

Monument Set (Procedures and Description)

New Accessories

Location & Comments

K.S. Drill Steel
Corner Not Found.

Compass Declination 20°E

Firm/Agency Shaner Engineering


Address P.O. Box 1430 Roseburg, OR 97470

Party Chief B. Shaner


Notes " "

Witness Rex Schneider

Surveyor's Seal



Bruce A Shaner



Renews June 30,

C.S. File No 65/42-28 2002