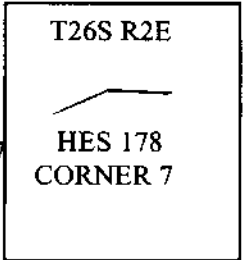


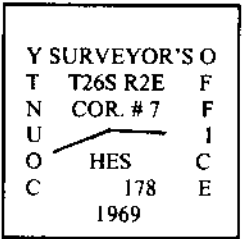
# CERTIFIED RECORD OF LAND CORNER MONUMENTATION

**History of original corner establishment:**

Frederick W. Rase, Forest Service Surveyor, established original corner 7 of Homestead Entry Survey No. 178, in 1916. He marked a 24" white oak, scribed "7 HES 178" on the side facing the Homestead as the corner. He marked original bearing trees: a 14" white oak, N.69°00'E., 37 links, scribed "X 7 HES 178 B T" and a 14" white oak, S.46°15'W., 53 links, scribed "X 7 HES 178 B T".



The corner was perpetuated by Vernon R. Tracy, County Surveyor, in C.S. File No. 52/43 (T26S, R2E Renewal No. 33) in 1969. He found the corner tree and set a brass cap, marked as shown, 2.0 feet from the center of the tree. He marked new bearing trees: an 8" D. Fir, S.47°W., 16.4 feet, scribed "7 HES 178 CS BT" and an 8" D. Fir, S.33°E., 13.5 feet, scribed "7 HES 178 CS BT".

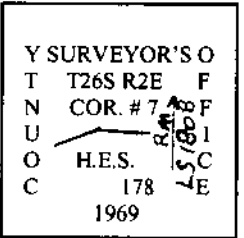


The corner was perpetuated by Robert G. Dean, L.S. 1808, on plat M98-20 and C.S. File No. 63/5 in 1985. He added marks "RM → LS1808" to the brass cap.

**Description of corner evidence found:** October 29, 2001  
I found original corner tree, now a 23" white oak snag with healed blaze.

From which the remaining original bearing trees:  
A roothole, bears N. 67° 20' E., 24.7 feet (rec. N.69°00'E., 24.42 ft. per Rase, 1916, and N.67°20'E., 24.7 ft. per Dean, 1985), with 15" white oak laying alongside with no marks visible.

And from which the following accessories marked by Tracy in 1969:  
A 1" iron pipe, bears S. 17° W., 2.0 feet (rec. 2.0 ft. per Tracy, 1969, and S. 12° 12'W., 2.22 ft. per Dean, 1985), with 2 1/2" brass cap marked as shown, firmly set, projecting 15" above a 1-foot diameter mound of stone. I make a 3-foot diameter mound of stone around the iron pipe, which now projects 4".



A 12" Douglas fir stump, bears S. 45° 45' W., 16.0 feet (rec. S.47°W., 16.4 ft. per Tracy, 1969, and S.44° 00'W., 16.0 ft. per Dean, 1985), with healed blaze.

**Description of monument and accessories I established to perpetuate the original location of this corner:** October 29, 2001

I mark new accessories for the corner:  
A 14" Douglas fir, bears N. 61° E., 20.5 feet, scribed "7 BT" on a single blaze with a 3/4" brass washer stamped "LS 2150" nailed to the face of the blaze.

A steel fence post, bears S. 85° 30' E., 2.7 feet, projecting 5 feet above the ground, with Forest Service "Property Boundary" and "Land Survey Monument" signs attached.

A 6" diameter wood fence corner, bears S. 79° W., 3.3 feet, projecting 4 feet above the ground, set in concrete.

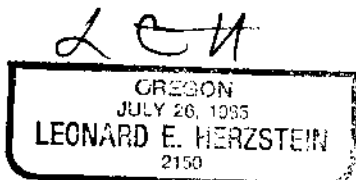
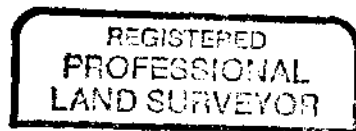
A 13" Douglas fir, bears N. 01° 30'W., 9.3 feet, scribed "7-178 BT" on a single blaze with a 3/4" brass washer stamped "LS 2150" nailed to the face of the blaze.

Bearings are based on S. 85° 38' E. for the line between corners 7 and 1 per M98-20 and reported to the nearest 15 minutes. Tree measurements are to the center of the rootcrown. Tree diameters are at breast height.

Survey performed for the Umpqua National Forest, P. O. Box 1008, Roseburg, Oregon 97470

Witnesses: Chris Sturman, Katie Tobel

My certificate expires June 30, 2003



11/27/01

**FILED**

Date: 11-28-2001 By: JC

This survey consists of:

Map: \_\_\_\_\_

Narrative: \_\_\_\_\_

Corner Rpt: 65/40-11

**DOUGLAS COUNTY SURVEYOR**

C.S. File No. 65/40-11