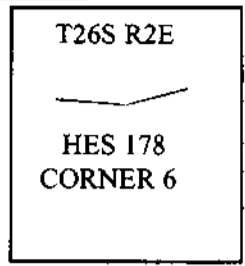


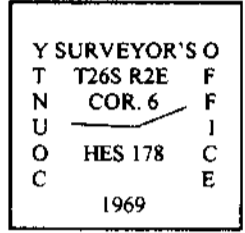
**CERTIFIED RECORD OF LAND CORNER MONUMENTATION**

**History of original corner establishment:**

Frederick W. Rase, Forest Service Surveyor, established original corner 6 of Homestead Entry Survey No. 178, in 1916. He marked a 14" pine, scribed "6 HES 178" on the side facing the Homestead as the corner. He marked original bearing trees: an 18" white oak, S.2°00'E., 42 links, scribed "X 6 HES 178 B T" and a 15" white oak, N.5°00'W., 57 links, scribed "X 6 HES 178 B T".



The corner was perpetuated by Vernon R. Tracy, County Surveyor, in C.S. File No. 52/43 (T26S, R2E Renewal No. 32) in 1969. He found the corner tree, now a stump, and set a brass cap in the center of the stump marked as shown. He marked new bearing trees: an 8" D. Fir, S.75°W., 30.0 feet, scribed "6 HES 178 CS BT" and a 9" D. Fir, S.20°W., 31.8 feet, scribed "6 HES 178 CS BT".



The corner was perpetuated by Robert G. Dean, L.S. 1808, on plat M98-20 and C.S. File No. 63/5 in 1985.

**Description of corner evidence found:** October 23, 2001

I found a 1" iron pipe with 2 1/2" brass cap established by Tracy in 1969 marked as shown above, firmly set, projecting 18" above ground, in the remains of the original corner tree stump (size indeterminate). I place a 3-foot diameter mound of stone around the iron pipe, which now projects 14".

**From which the remaining original bearing trees:**

A 16" white oak stump, bears N. 6° W., 38.6 feet (rec. N.5°00'W., 37.62 ft. per Rase, 1916, and N.6°25'W., 38.61 ft. per Dean, 1985), with no marks visible on decayed blaze.

**And from which following bearing trees marked by Tracy in 1969:**

An 18" Douglas fir stump, bears S. 19° W., 31.5 feet (rec. S.20 °W., 31.8 ft. per Tracy, 1969, and S.19° 00'W., 31.5 ft. per Dean, 1985), with healed blaze.

A 15" Douglas fir stump, bears S. 72° 30' W., 29.8 feet (rec. S.75°W., 30.0 ft. per Tracy, 1969, and S.72°30'W., 29.8 ft. per Dean, 1985), with healed blaze.

**Description of monument and accessories I established to perpetuate the original location of this corner:** October 23, 2001

I mark new accessories for the corner:

A found steel fence post, bears N. 77° E., 3.6 feet, projecting 4 feet above the ground, with Forest Service "Property Boundary" and "Land Survey Monument" signs attached.

A found 6" diameter wood fence corner, bears N. 85° 45' E., 1.6 feet, projecting 5 feet above the ground, set in concrete.

A 7" Douglas fir, bears N. 87° E., 22.7 feet, scribed "6-178 BT" on a single blaze with a 3/4" brass washer stamped "LS 2150" nailed to the face of the blaze.

A found 6" diameter wood fence corner, bears S. 89° 15' W., 0.8 feet, projecting 5 feet above the ground, set in concrete.

A found steel fence post, bears S. 80° 30' W., 3.8 feet, projecting 4 feet above the ground, with Forest Service "Property Boundary" sign attached.

A 9" Douglas fir, bears N. 49° 30' W., 8.5 feet, scribed "6 HES 178 BT" on a single blaze with a 3/4" brass washer stamped "LS 2150" nailed to the face of the blaze.

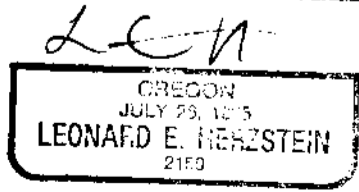

Bearings are based on S. 80° 31' W. for the line between corners 6 and 5 per M98-20 and reported to the nearest 15 minutes. Tree measurements are to the center of the rootcrown. Tree diameters are at breast height.

Leonard E. Herzstein, P. O. Box 1008, Roseburg, Oregon 97470, for the Umpqua National Forest

Witnesses: Chris Sturman, Katie Tobel

My certificate expires June 30, 2003

FILED  
Date: 11-29-2001 By: JC  
Survey consists of:  
\_\_\_\_\_  
\_\_\_\_\_  
Corner Rpt. 65/40-10



**DOUGLAS COUNTY SURVEYOR**

11/27/01

C.S. File No. 65/40-10