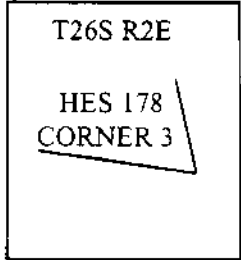


CERTIFIED RECORD OF LAND CORNER MONUMENTATION

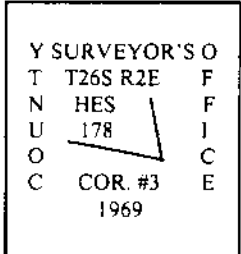
History of original corner establishment:

Frederick W. Rase, Forest Service Surveyor, established original corner 3 of Homestead Entry Survey No. 178, in 1916. He set a 30x9x9 ins. stone, 20 ins. in the ground marked with a cross and "3 HES 178" on the side facing the homestead. He marked original bearing trees: a 14" fir, N.83°15'E., 117 links, scribed "X 3 HES 178 B T" and a 40" pine, S.27°45'W., 90 links, scribed "X 3 HES 178 B T".



The corner was perpetuated by Ben B. Irving, County Surveyor, on plat M12-40 and C.S. File No. 38/31 (T26S, R2E Renewal No. 1) in 1945. He marked a new bearing tree: a 10" fir, N.17 3/4°W., 15.4 feet, scribed "COR NO 3 HES 178 CS BT".

The corner was perpetuated by Vernon R. Tracy, Deputy County Surveyor, in C.S. File No. 52/43 (T26S, R2E Renewal No. 29) in 1969. He found corner stone and replaced it with a brass cap marked as shown. He marked a new bearing tree: a 13" D. Fir, N.54°W., 7.1 feet, scribed "#3 HES 178 CS BT".



The corner was perpetuated by Robert G. Dean, L.S. 1808, on plat M98-20 and C.S. File No. 63/5 in 1985. He found tree marked in listing survey by U. F. McLaughlin in 1913: a 15" P. Pine, bears S.47°30'E., 26.1 feet (rec. S.50°E., 29.70 ft. per listing survey, 1913) with healed scar.

Description of corner evidence found: October 22, 2001

I found a 1" iron pipe with 2 1/2" brass cap established by Tracy in 1969 marked as shown above, firmly set in concrete, projecting 12" above a 2-foot diameter mound of stone.

From which the remaining original bearing tree:

A 46" Douglas fir, bears N. 83° 30' E., 76.4 feet (rec. N.83°15'E., 77.22 ft. per Rase, 1916, and N.83°30'E., 75.0 ft. per Dean, 1985), with a healed blaze.

From which the remains of the listing survey bearing tree:

A roothole bears S. 47° 30' E., 26.1 feet (rec. S.50°E., 29.70 ft. per listing survey, 1913, and S.47°30'E., 26.1 ft. per Dean, 1985), with downed 16" ponderosa pine alongside with healed blaze.

And from which the following bearing tree marked by Irving in 1945:

A 20" Douglas fir stump, bears N. 13° W., 15.3 feet (rec. N.17 3/4 °W., 15.4 ft. per Irving, 1945, and N.16°15'W., 15.3 ft. per Dean, 1985), with healed blaze.

And from which the following bearing tree marked by Tracy in 1969:

A 16" Douglas fir stump, bears N. 54° 45' W., 6.7 feet (rec. N.54°W., 7.1 ft. per Tracy, 1969, and N.54°45'W., 6.7 ft. per Dean, 1985), with healed blaze.

Description of monument and accessories I established to perpetuate the original location of this corner: October 22, 2001

I mark new accessories for the corner:

A steel fence post, bears N. 7° 30' W., 3.4 feet, projecting 4 feet above the ground, with Forest Service "Property Boundary" sign attached.

An 18" Douglas fir, bears S. 27° 30' W., 29.0 feet, scribed "HES 178 3 BT" on a single blaze with a 3/4" brass washer stamped "LS 2150" nailed to the face of the blaze.

A steel fence post, bears N. 74° 30' W., 3.2 feet, projecting 4 feet above the ground, with Forest Service "Property Boundary" and "Land Survey Monument" signs attached.

A 6" diameter wood fence corner, bears N. 3° 30' W., 0.7 feet, projecting 4 feet above the ground, set in concrete.

Bearings are based on S. 7° 24' E. for the line between corners 2 and 3 and reported to the nearest 15 minutes. Tree measurements are to the center of the rootcrown. Tree diameters are at breast height.

Leonard E. Herzstein, P. O. Box 1008, Roseburg, Oregon 97470, for the Umpqua National Forest.

Witness: Chris Sturman

My certificate expires June 30, 2003

FILED

Date: 11-28-2001 By: JC

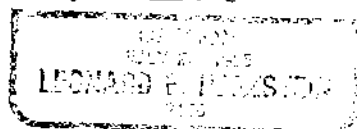

This survey consists of:

Map: _____

Narrative: _____

Corner Rpt: 65/40-8

**DOUGLAS COUNTY
SURVEYOR**



11/26/01

C.S. File No. 65/40-8