

FILED

Date: 10-24-2001 By: JC

This survey consists of:

Map: _____

Narr. Re: _____

Corner Rpt: 65/37-27

OREGON CORNER RESTORATION FORM

Section 16 Township 31S Range 4W

County DOUGLAS Date 3-29-00

DOUGLAS COUNTY
SURVEYOR

Corner Designation

340400

S16
●
S21

- Condition Report Only
- Not Found
- Renewed
- Unrecorded
- Surveyed In
- Referenced Out

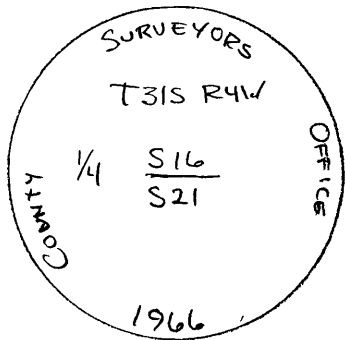
Previous Renewals/Surveys, etc. _____

Monument(s) & Accessories Found: (Condition and Source)

1966 D.C.S.O. IPBC SOLID IN GROUND

'T' Post TOP 12" ABOVE GROUND

Monument Detail



Sketch

Monument Set (Procedures and Description)

New Accessories

BTs:

11" FIR N75E 21⁷ SCRIBED "1/4 S BT"

11" FIR S28E 13³ SCRIBED "1/4 S BT"

14" FIR S73W 20⁵ SCRIBED "1/4 S BT"

16" FIR N24W 17¹ SCRIBED "1/4 S BT"

Location & Comments

Compass Declination 20°

Firm/Agency ROSEBURG

FOREST PRODUCTS

Address P.O. Box 1088

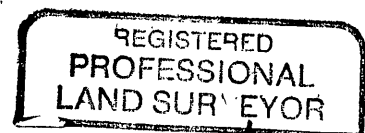
ROSEBURG OR. 97476

Party Chief BILL OLSON


Notes _____

Witness _____

Surveyor's Seal



Mark F. Smalley



Renews 6/30/02

C.S. File No. 65/37-27