

FILED

Date: 9/20/2001 By: JP

This survey consists of:

For Map: M 137-19

Narrative: \_\_\_\_\_

Corner Rpt: CS 65/37-21A

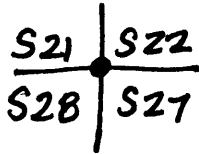
OREGON CORNER RESTORATION FORM

Section 22 Township 22S Range 4W

County Douglas Date Sept. 13, 2001

DOUGLAS COUNTY  
SURVEYOR

Corner Designation



- Condition Report Only
- Not Found
- Renewed
- Unrecorded
- Surveyed In
- Referenced Out

Previous Renewals/Surveys, etc.

Renewal by B. Shaner, CS 65/15-80, 1997.

Monument(s) & Accessories Found: (Condition and Source)

Found same as renewal by B. Shaner, above.

Monument Detail

Sketch

Monument Set (Procedures and Description)

New Accessories

Location & Comments

Surveyor's Seal

Compass Declination 20E

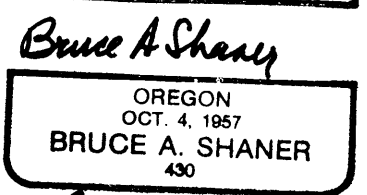
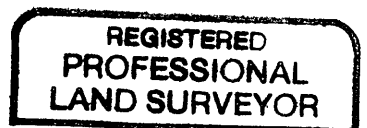
Firm/Agency Shaner Engineering, Inc.

Address P.O. Box 1430 Roseburg, OR 97470

Party Chief B. Shaner

Notes " "

Witness Claude McLean



Renewal June 30, '02

C.S. File No. 65/37-21A

FILED

Date: 9/20/2001 By: JP

This survey consists of:

For Map: M 137-19

Narrative: \_\_\_\_\_

Corner Rpt: CS 65/37-21 B

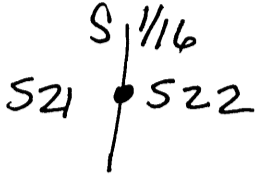
OREGON CORNER RESTORATION FORM

Section 22 Township 22S Range 4W

County Douglas Date Sept. 13, 2001

DOUGLAS COUNTY  
SURVEYOR

Corner Designation



- Condition Report Only
- Not Found
- Renewed
- Unrecorded
- Surveyed In
- Referenced Out

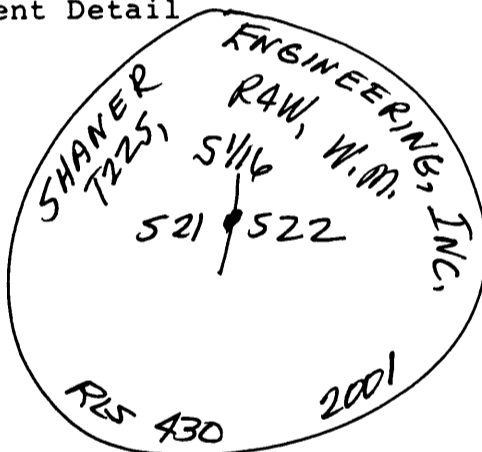
Previous Renewals/Surveys, etc. Wilfred Haines' unrecorded survey (H. EN 6, T22-4).

Monument(s) & Accessories Found: (Condition and Source)

None, except old iron tie rod at north end of old N-S cattle fence. Tie Rod is N12°W, 177.7 feet from corner that we set.

Monument Detail

Sketch



Monument Set (Procedures and Description)

I set a 2 1/2" x 30" Alum. Pipe with a 3 1/4" Alum. Cap, marked as above, from which a:

12" Douglas Fir BT, I scribed "521 S 1/16 BT," bears N27°W, 9 1/2 feet,

12" Douglas Fir BT, I scribed "521 S 1/16 BT" bears S72°W, 15 1/2 feet,

14" Douglas Fir BT, I scribed "522 S 1/16 BT" bears N31°E, 17 1/2 feet,

N-S Cattle Fence is West, 35 0 feet.

I set a steel fencepost South, 10 feet.

" " " " " " East, 10 feet

Location & Comments

Corner falls on top of major ridge.

Compass Declination 20°E

Firm/Agency Shaner Engineering

Address P.O. Box 1430

Roseburg, OR 97470

Party Chief B. Shaner

Notes " "

Witness Claude McLean

Ron Schneider

Surveyor's Seal

REGISTERED  
PROFESSIONAL  
LAND SURVEYOR

Bruce A Shaner

OREGON  
OCT. 4, 1957  
BRUCE A. SHANER  
430

Renew June 30, '02

C.S. File No. 65/37-21 B

FILED

Date: 9/20/2001 By: JP

This survey consists of:

For Map: M 137-19

Narrative: \_\_\_\_\_

Corner Rpt: C.S. 65/37-21 C

OREGON CORNER RESTORATION FORM

Section 22 Township 22S Range 4W

County Douglas Date Sept. 13, 2001

DOUGLAS COUNTY  
SURVEYOR

Corner Designation

1/45  
S21 | S22

- Condition Report Only
- Not Found
- Renewed
- Unrecorded
- Surveyed In
- Referenced Out

Previous Renewals/Surveys, etc. \_\_\_\_\_

Wilfred Haines, unrecorded survey, 'HEN 6' T22-4, 1950±.

Steven B. Ness, County Surveyor Map File M116-66, 1993.

Monument(s) & Accessories Found: (Condition and Source)

Found as per Surveyor Ness, M116-66, 1993.

\_\_\_\_\_

\_\_\_\_\_

\_\_\_\_\_

\_\_\_\_\_

\_\_\_\_\_

Monument Detail

Sketch

Monument Set (Procedures and Description)

\_\_\_\_\_

\_\_\_\_\_

\_\_\_\_\_

\_\_\_\_\_

New Accessories

\_\_\_\_\_

\_\_\_\_\_

\_\_\_\_\_

Location & Comments

Surveyor's Seal

Compass Declination 20°E

Firm/Agency Shaner Engineering, Inc.

Address P.O. Box 1430

Roseburg, OR 97470

Party Chief B. Shaner

Notes " "

Witness Ray Schneider

REGISTERED  
PROFESSIONAL  
LAND SURVEYOR

Bruce A. Shaner

OREGON  
OCT. 4, 1957  
BRUCE A. SHANER  
490

Renews June 30, '02

C.S. File No. 65/37-21C

FILED

Date: 9/26/2001 By: JP

This survey consists of:

For Map: M 137-19

Narrative: \_\_\_\_\_

Corner Rpt: C.S. 65/37-21D

OREGON CORNER RESTORATION FORM

Section 22 Township 22S Range 4W

County Douglas Date Sept. 13, 2001

DOUGLAS COUNTY  
SURVEYOR

Corner Designation

S 22 | S 23  
•  
S 27 | S 26

- Condition Report Only
- Not Found
- Renewed
- Unrecorded
- Surveyed In
- Referenced Out

Previous Renewals/Surveys, etc.

Douglas County Surveyors Office set Brass Cap in 1982.  
Corner & BT's still same, except 60" Douglas Fir BT  
 Monument(s) & Accessories Found: (Condition and Source)  
& 48" Cedar BT are now stumps.

Monument Detail

Sketch

Monument Set (Procedures and Description)

New Accessories

Location & Comments

About 80 feet West  
of dirt logging  
road.

Compass Declination 20°E

Firm/Agency Shaner  
Engineering, Inc.

Address P.O. Box 1430  
Roseburg, OR 97470

Party Chief B. Shaner

Notes " "

Witness Ben Schneider

Claude McLean

Surveyor's Seal

REGISTERED  
PROFESSIONAL  
LAND SURVEYOR

Bruce A. Shaner

OREGON  
OCT. 4, 1957  
BRUCE A. SHANER  
430

Renewed June 30, '02  
C.S. File No. 65/37-21D

FILED

Date: 9/20/2001 By: JP

This survey consists of:

For Map: M 137-19

Narrative: \_\_\_\_\_  
Corner Rpt: CS 65/37-21E

OREGON CORNER RESTORATION FORM

Section 22 Township 22S Range 4W

County Douglas Date: Sept. 13, 2001

DOUGLAS COUNTY  
SURVEYOR

Corner Designation

S 1/16  
S 22 o S 23

- Condition Report Only
- Not Found
- Renewed
- Unrecorded
- Surveyed In
- Referenced Out

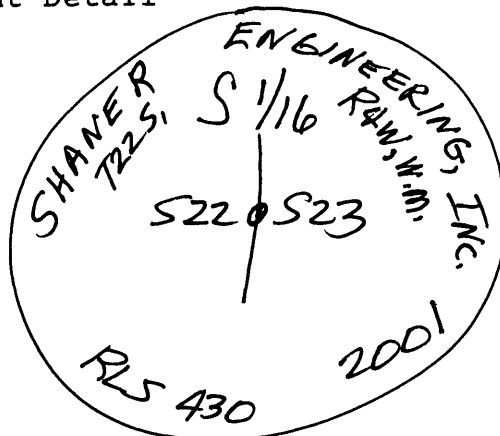
Previous Renewals/Surveys, etc. Wilfred Haines' unrecorded  
Survey (H EN 6, T22-4) may have set the 3/4" I. Pipe  
that we found.

Monument(s) & Accessories Found: (Condition and Source)

Found 3/4" x 40" Iron Pipe at N23°E, 2 1/2 feet,  
from our surveyed corner position.  
No BT's of record or found by us.

Monument Detail

Sketch



Monument Set (Procedures and Description)

I set a 2 1/2" x 30" Alum. Pipe with 3/4" Alum. Cap marked  
as above, from which a:

New Accessories

12" White Fir BT, I scribed "S 23 S 1/16 BT" bears N63°E, 298 Feet.  
8" Douglas Fir BT, I scribed "S 22 S 1/16 BT" bears N88°W, 260 Feet.  
3/4" Iron Pipe found was reset alongside Alum. Pipe.  
6 Foot Steel Fence Post was set West, 10 feet,  
" " " " " " " East, 10 feet,

Location & Comments

See Survey Map.

Compass Declination 20°E

Firm/Agency Shaner  
Engineering

Address P.O. Box 1430  
Roseburg, OR 97470

Party Chief B. Shaner

Notes " "

Witness Claude McLean  
Ken Schneider

Surveyor's Seal

REGISTERED  
PROFESSIONAL  
LAND SURVEYOR

Bruce A Shaner

OREGON  
OCT. 4, 1957  
BRUCE A. SHANER  
430

Renews June 30, '02  
C.S. File No. 65/37-21E

FILED

Date: 9/20/2001 By: JP

This survey consists of:

For Map: M137-19

Narrative: \_\_\_\_\_  
Corner Rpt: CS 65/37-21F

OREGON CORNER RESTORATION FORM

Section 22 Township 22S Range 4W

County Douglas Date Sept. 13, 2001

DOUGLAS COUNTY  
SURVEYOR

Corner Designation

1/4S  
S22 | S23

- Condition Report Only
- Not Found
- Renewed
- Unrecorded
- Surveyed In
- Referenced Out

Previous Renewals/Surveys, etc. Corner was surveyed in by Nick Juliano, County Surveyor Map File M13-55, in 1958. (Original corner obliterated.)

Monument(s) & Accessories Found: (Condition and Source)

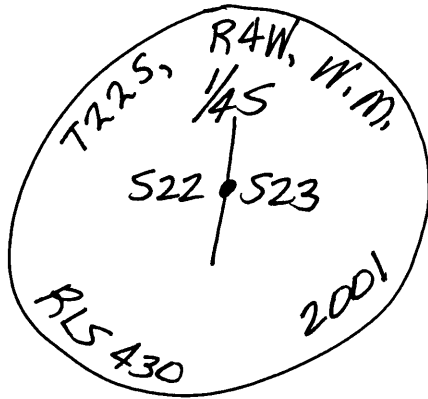
1/2" Iron Pipe Mon. gone, but from position of Pipe, BT's were found as:

20" Madrone BT stump with old face @ "BT", bears S50°E, 67.3 feet.

16" Madrone BT, tree now gone but with portion of stump & roots present, bears N89°W, 29.0 feet.

Monument Detail

Sketch



Monument Set (Procedures and Description)

Set 3" Aluminum Cap marked as above in 1 sack of P. C. Concrete as monument on rock faced SW slope.

New Accessories

10" Douglas Fir BT, I scribed "1/4 S22 BT" bears S56.3°W, 41.0 feet.

10" Douglas Fir BT, I scribed "1/4 S22 BT" bears N55°W, 77.0 feet.

No BT's in sight in Section 23.

Location & Comments

1/4 Corner is 200 feet West of N-S logging spur. Set Steel Fencepost & Tag on Road.

Compass Declination 20E  
 Firm/Agency Shaner Engineering  
 Address P.O. Box 1430 Roseburg, OR 97470  
 Party Chief B. Shaner  
 Notes " "  
 Witness Claude McKeon

Surveyor's Seal

REGISTERED  
PROFESSIONAL  
LAND SURVEYOR

Bruce A Shaner

OREGON  
OCT. 4, 1957  
BRUCE A. SHANER  
430

Renews June 30, '02

C.S. File No. 65/37-21F