

FILED

Date: 8-2-01 By: JP

This survey consists of:

Map: M138-46

Narrative: _____

Corner Rpt: C565/37-14D

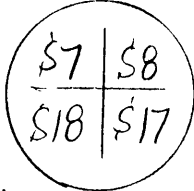
OREGON CORNER RESTORATION FORM

Section 8 Township 28S Range 3W

County DOUGLAS Date 7-31-01

DOUGLAS COUNTY SURVEYOR

Corner Designation



- Condition Report Only
- Not Found
- Renewed
- Unrecorded
- Surveyed In
- Referenced Out

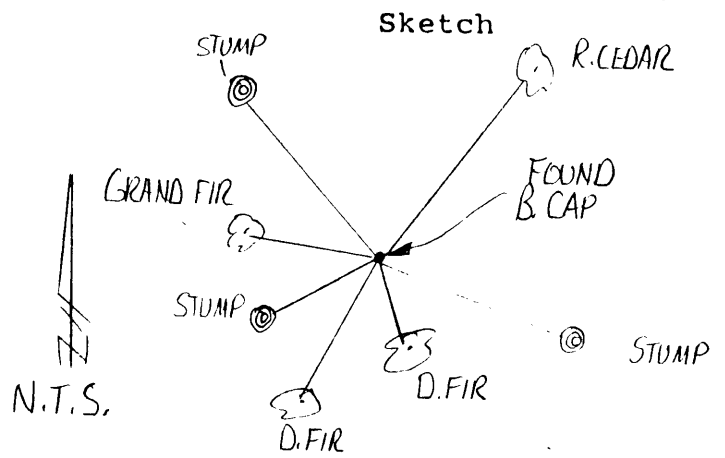

Previous Renewals/Surveys, etc.

ORIGINAL BY GIBB IN 1910; PERPETUATED BY BYRON IN 1957 (C.S. 49122);
ALSO PERPETUATED BY LANGUITZ IN 1975 (C.S. 57117); FD O.K. IN '93 (M119-11)

Monument(s) & Accessories Found: (Condition and Source)

FD. BYRON B. CAP; ALSO FD. ACCESSORIES ACCORDING TO THE 1975 RENEWAL
BY LANGUITZ

Monument Detail



Monument Set (Procedures and Description)

N/A

SET ALUMINUM POST BY THE CORNER

New Accessories: NONE

I SET SPIKES IN THE FOLLOWING TREES:

29" CEDAR BEARS N 35 1/2° E 29.5 FT. (PLACED NEW TAG)

21 1/2" D. FIR BEARS S 11 1/2° E 5.4 FT.

18" D. FIR BEARS S 33 1/2° W 10.4 FT.

14" W. FIR BEARS N 84 3/4° W 12.4 FT. (PLACED NEW TAG)

Location & Comments

LESS THAN 100' N'LY

Compass Declination N/A

OF NORTH MYRTLE RD.

Firm/Agency _____

JUST BEFORE THE CURRENT

MOUNTAIN TOP LAND SURVEYING

END OF PAVEMENT,

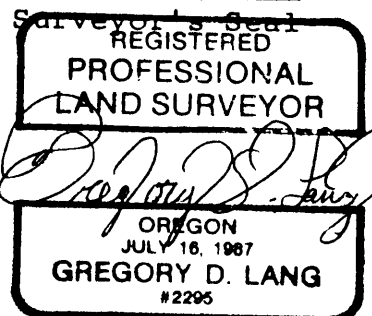
Address 7550 WILLIS CR. RD.

WINSTON, OREGON 97496

Party Chief G. LANG

Notes _____

Witness T. LANG



EXPIRES 12-31-02

C.S. File No. 65/37-14D