

FILED

Date: 8/2/2004 By: JD

This survey consists of:

Map: M138-46

Narrative: _____

Corner Rpt: CS 65/37-14C

OREGON CORNER RESTORATION FORM

Section 8 Township 28 S Range 3W

County DOUGLAS Date 7-31-01

DOUGLAS COUNTY
SURVEYOR

Corner Designation



- Condition Report Only
- Not Found
- Renewed
- Unrecorded
- Surveyed In
- Referenced Out

Previous Renewals/Surveys, etc.

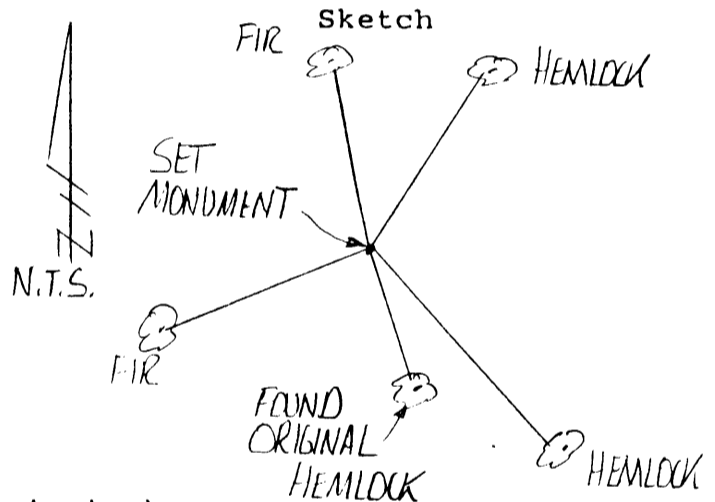
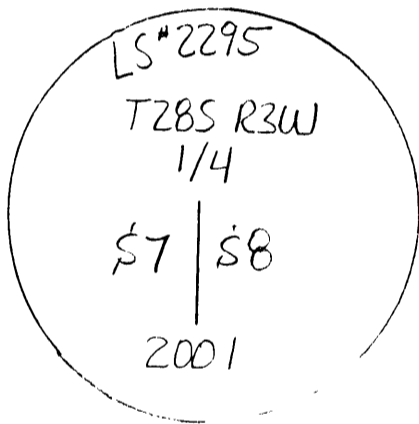
ORIGINAL BY GIBB IN 1910

Monument(s) & Accessories Found: (Condition and Source)

FOUND ORIGINAL HEMLOCK BT (NOW 29") - GOOD FACE - WE CUT IN
& FOUND SCRIBING APPROXIMATELY 6" FROM THE CORE OF THE TREE.
"S8" & "4"

ORIGINAL CEDAR NOT FOUND

Monument Detail



Monument Set (Procedures and Description)

SET 5/8" X 36" IRON ROD WITH A 2 1/2" ALUMINUM CAP

THIS MONUMENT WAS SET N 21° W 12.54 FEET OR 19 LKS.

(THE ORIGINAL RECORD BEARING & DISTANCE) FROM THE 1910 HEMLOCK
DESCRIBED ABOVE.

ALSO SET AN ALUMINUM POST ALONGSIDE THE CORNER

New Accessories

* 15 1/2" HEMLOCK BEARS N 35 1/2° E 51.0 FT. SCRIBED "1/4 S8" "BT"

* 15 1/2" HEMLOCK BEARS S 48 3/4° E 46.4 FT. SCRIBED "1/4 S8" "BT"

* 9 1/2" D. FIR BEARS S 60 1/4° W 33.5 FT. SCRIBED "1/4 S7" "BT"

* 9 1/2" D. FIR BEARS N 17° W 44.5 FT. SCRIBED "1/4 S7" "BT"

* SET SPIKE IN THE BASE OF THE TREE & PLACED NEW TAG.

Location & Comments

CORNER IS ON AN
EASTERLY SLOPE

Compass Declination N/A

Firm/Agency MOUNTAINTOP LAND SURVEYING

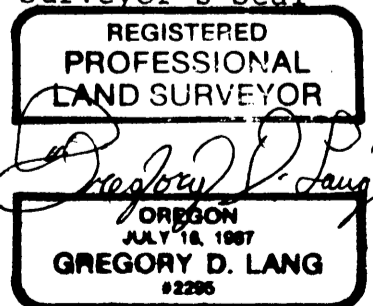
Address 7550 WILLIS CR. RD.
WINSTON, OREGON 97496

Party Chief G. LANG

Notes _____

Witness T. LANG

Surveyor's Seal



EXPIRES 12-31-02
C.S. File No. 65/37-14C