

FILED

Date: 8/2/2001 By: JD

This survey consists of:

Map: M138-46

Narrative:

Corner Rpt: CS 65/37-14 A

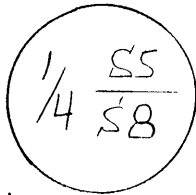
OREGON CORNER RESTORATION FORM

Section 8 Township 28S Range 3W

County DOUGLAS Date 7-31-01

DOUGLAS COUNTY SURVEYOR

Corner Designation



- Condition Report Only
- Not Found
- Renewed
- Unrecorded
- Surveyed In
- Referenced Out

Previous Renewals/Surveys, etc.

ORIGINAL BY GIBB IN 1910; PERPETUATED BY KERR IN 1956 (C.S. 42/91);
MONUMENTED WITH BRASS CAP BY BYRON IN 1962 (C.S. 52/126)

Monument(s) & Accessories Found: (Condition and Source)

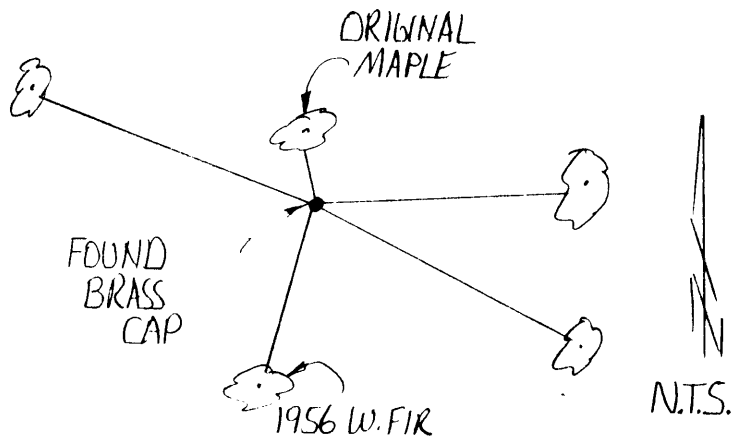

FOUND BRASS CAP SET BY BYRON IN 1962

- * ORIGINAL 1910 MAPLE NOW 21" DIAMETER BEARS N 10°W 3 LKS,
- KERR'S 1956 W. FIR NOW 20" DIAMETER " S 17 1/4°W 18.6'
- (WE SET A SPIKE IN THIS TREE BUT SCRATCHED OUR INFORMATION
- ON THE EXISTING BEARING TREE TAG)

ALSO FOUND A METAL "T" POST AT THE CORNER

Monument Detail

Sketch



Monument Set (Procedures and Description)

N/A

New Accessories

- * 7" HEMLOCK BEARS N 88 3/4°E 19.0 FT. SCRIBED "1/4 S5" "BT"
- * 10" HEMLOCK BEARS S 70 1/2°E 24.3 FT. SCRIBED "1/4 S8" "BT"
- * 6" HEMLOCK BEARS N 76 3/4°W 27.0 FT. SCRIBED "1/4 S5" "BT"

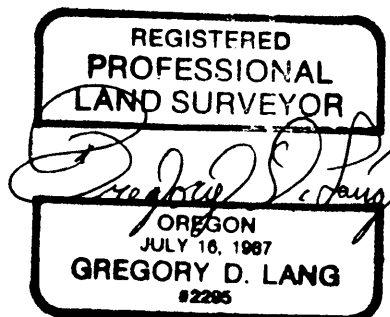
* SET SPIKE IN THE BASE OF THE TREE & PLACED NEW TAG

Location & Comments

CORNER LIES ON A
WESTERLY SLOPE LESS
THAN 100' EAST OF A
DRAINAGE; ALSO AT THE
S. LY EDGE OF A LOGGED
UNIT.

Compass Declination N/A
Firm/Agency MOUNTAIN TOP LAND SURVEYING
Address 7550 WILLIS CR. RD.
WINSTON, OR. 97496
Party Chief G. LANG
Notes _____
Witness T. LANG

Surveyor's Seal



C.S. File No. 65/37-14A

EXPIRES 12-31-02