

FILED

Date: 3/15/2001 By: JP

This survey consists of:

Map: M 136-60

Narrative: _____

Corner Rpt: CS 65/36-17 A

OREGON CORNER RESTORATION FORM

Section 25 Township 20S Range 7W

County Douglas Date 29 Jan 2001

DOUGLAS COUNTY
SURVEYOR

Corner Designation

1/4 526 | 525

- Condition Report Only
- Not Found
- Renewed
- Unrecorded
- Surveyed In
- Referenced Out

Previous Renewals/Surveys, etc. _____

Monument(s) & Accessories Found: (Condition and Source)

1" x 1" Haines T Iron

47" Douglas Fir bears N39°W 23.6' bark scribed

40" Douglas Fir bears N15°W 15.9' healed face

60" Douglas Fir bears N11°E 25.0' bark scribed

Monument Detail

Sketch

Monument Set (Procedures and Description)

None

New Accessories

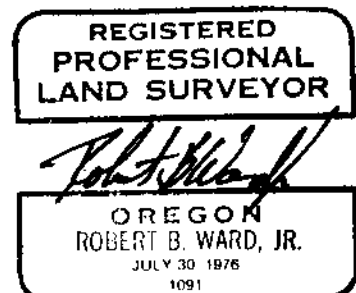
24" Douglas Fir bears S 34° E 56.8' blazed, scribed
"1/4 525 VBT"

Location & Comments

steel post adjacent
to corner
All bearing trees
have red painted
bands and faces
plus yellow bearing
tree tag

Compass Declination _____
Firm/Agency Ward
Northwest Inc
Address P O Box 105
Florence OR 97439
Party Chief Ron Rice
Notes 00-61
Witness _____

Surveyor's Seal



Expires 6/30/02

C.S. File No. 65/36-17A

FILED

Date: 3/15/2001 By: JP

This survey consists of:

Map: M 136-60

Narrative: _____

Corner Rpt: CS 65/36-17B

OREGON CORNER RESTORATION FORM

Section 25 Township 20S Range 7W

County Douglas Date 29 Jan 2001

Corner Designation

N 1/16 S26 | S25

DOUGLAS COUNTY SURVEYOR

- Condition Report Only
- Not Found
- Renewed
- Unrecorded
- Surveyed In
- Referenced Out

Previous Renewals/Surveys, etc. _____

Monument(s) & Accessories Found: (Condition and Source)

None

Monument Detail

LS1091

Sketch

N 1/16

S26 | S25

2000

Monument Set (Procedures and Description)

Set 5/8" x 30" rebar with 2 1/2" Aluminum Cap marked as shown.

New Accessories

18" Hemlock bears N 56° W 8.3' blazed, scribed
"N 1/16 S26 BT"

10" Maple bears S 05° E 19.5' blazed, scribed
"N 1/16 S25 BT"

Location & Comments

Steel post adjacent to corner.

All bearing trees have red painted bands and faces plus yellow bearing tree tag

Compass Declination _____

Firm/Agency Ward

Northwest Inc

Address PO Box 105

Florence OR 97439

Party Chief Ron Rice

Notes 00-61

Witness _____

Surveyor's Seal

REGISTERED PROFESSIONAL LAND SURVEYOR

Robert B. Ward, Jr.
OREGON
ROBERT B. WARD, JR.
JULY 30, 1976
1091

Expires 6/30/02

C.S. File No. 65/36-17B

FILED

Date: 3/15/2001 By: JP

This survey consists of:

Map: M 136-60

Narrative: _____

Corner Rpt: CS 65/36-17 C

OREGON CORNER RESTORATION FORM

Section 25 Township 20S Range 7W

County Douglas Date 29 Jan 2001

DOUGLAS COUNTY SURVEYOR

Corner Designation

Section Corner	523	524
	526	525

- Condition Report Only
- Not Found
- Renewed
- Unrecorded
- Surveyed In
- Referenced Out

Previous Renewals/Surveys, etc. _____

Monument(s) & Accessories Found: (Condition and Source)

- 3 1/4" BLM Brass Cap marked as shown
- 11" Alder bears N 20° W 19.8' bark scribed
- 28" x 12" leaning R. Cedar snag bears N 68° W 48.2' rotten face
- 18" Douglas Fir bears N 89° E 38.3' healed face
- 26" Douglas Fir snag bears S 38° E 17.8' partially healed face
- 31" R. Cedar bears S 26° W 61.3' partially healed face
- 12" R. Cedar snag bears N 69° W 48.6' scribing visible
- 7" Hemlock bears S 20° E 31.7' healed face

Monument Detail

T 20 S R 7 W

523	524
526	525

1989

Sketch

Monument Set (Procedures and Description)

None

New Accessories

None

Location & Comments

Steel post adjacent to corner
All bearing trees have red painted bands and faces plus yellow bearing tree tag

Compass Declination _____
 Firm/Agency Ward Northwest Inc.
 Address P O Box 105 Florence OR 97439
 Party Chief Ron Rice
 Notes 00-61
 Witness _____

Surveyor's Seal

REGISTERED PROFESSIONAL LAND SURVEYOR

Robert B. Ward, Jr.
 OREGON ROBERT B. WARD, JR.
 JULY 30 1976
 1091

Expires 6/30/02

C.S. File No. 65/36-17 C

FILED

Date: 3/15/2001 By: JP

This survey consists of:

Map: M 136-60

Narrative: _____

Corner Rpt: 65/36-17 D

OREGON CORNER RESTORATION FORM

Section 25 Township 20S Range R7W

County Douglas Date 29 Jan 2001

Corner Designation

NW 1/16 S25

DOUGLAS COUNTY SURVEYOR

- Condition Report Only
- Not Found
- Renewed
- Unrecorded
- Surveyed In
- Referenced Out

Previous Renewals/Surveys, etc. _____

Monument(s) & Accessories Found: (Condition and Source)

1" x 1" Haines T Iron bears N 89° 21' E 8.60' from NW 1/16 S25 monumented by Ward Northwest Inc.

Monument Detail

LS1091

Sketch

NW 1/16 • S25

2000

Monument Set (Procedures and Description)

set 5/8" x 30" rebar with 2 1/2" Aluminum cap marked as shown

New Accessories

18" maple bears N 50° W 26.0' blazed, scribed
"NW 1/16 S25 BT"

21" Douglas Fir bears S 75° E 10.5' blazed, scribed
"NW 1/16 S25 BT"

Location & Comments

Steel post adjacent to corner
All bearing trees have red painted bands and faces plus yellow bearing tree tags

Compass Declination _____
Firm/Agency Ward Northwest Inc.
Address P O Box 105 Florence OR 97439
Party Chief Ron Rice
Notes 00-61
Witness _____

Surveyor's Seal



Expires 6/30/02

C.S. File No. 65/36-17 D

FILED

Date: 3/15/2001 By: JP

This survey consists of:

Map: M 136-60

Narrative: _____

Corner Rpt: CS 65/36-17 E

OREGON CORNER RESTORATION FORM

Section 25 Township 20S Range 7W

County Douglas Date 29 Jan 2001

DOUGLAS COUNTY
SURVEYOR

Corner Designation

W 1/16 S 24
 S 25

- Condition Report Only
- Not Found
- Renewed
- Unrecorded
- Surveyed In
- Referenced Out

Previous Renewals/Surveys, etc. _____

Monument(s) & Accessories Found: (Condition and Source)

None

Monument Detail

LS1091

Sketch

S 24
W 1/16 —+—
16 S 25

2000

Monument Set (Procedures and Description)

Set 5/8" x 30" rebar with 2 1/2" Aluminum Cap
marked as shown

New Accessories

15" Douglas Fir bears N 41° E 4.8' blazed, scribed
" W 1/16 S 24 BT "

31" Douglas Fir bears S 54° W 30.5' blazed, scribed
" W 1/16 S 25 BT "

Location & Comments

Steel post adjacent
to corner
All bearing trees
have red painted
bands and faces
plus yellow bearing
tree tag

Compass Declination _____

Firm/Agency ward

Northwest Inc.

Address P O Box 105

Florence OR 97439

Party Chief Ron Rice

Notes 00-61

Witness _____

Surveyor's Seal

REGISTERED
PROFESSIONAL
LAND SURVEYOR

Robert B. Ward, Jr.
OREGON
ROBERT B. WARD, JR.
JULY 30, 1976
1091

Expires 6/30/02

C.S. File No. 65/36-17 E

FILED

Date: 3/15/2001 By: JP

This survey consists of:

Map: M136-60

Narrative: _____

Corner Rpt: CS 65/36-17F

OREGON CORNER RESTORATION FORM

Section 25 Township 20S Range 7W

County Douglas Date 29 Jan 2001

DOUGLAS COUNTY
SURVEYOR

Corner Designation

WC 1/4 525
 536

- Condition Report Only
- Not Found
- Renewed
- Unrecorded
- Surveyed In
- Referenced Out

Previous Renewals/Surveys, etc. _____

Monument(s) & Accessories Found: (Condition and Source)

2 1/2" Douglas County Brass Cap dated 1962
marked as shown

17" Douglas Fir bears N87°W 45.2' healed face

23" Douglas Fir bears S55°W 33.7' healed face

Monument Detail

Sketch

T20S R7W
WC 1/4 525 30.0 ft.
536 E. TO COR.
1962

Monument Set (Procedures and Description)

None

New Accessories

18" Twin Alder bears N59°E 91.6' bark scribed "X WC 1/4 525 BT"
18" Alder bears S85 1/4°E 74.8' bark scribed "X WC 1/4 536 BT"

Location & Comments

Steel post adjacent
to corner
All bearing trees
have red painted
bands and faces
plus yellow bearing
tree tag

Compass Declination _____
Firm/Agency Ward
Northwest Inc.
Address P.O. Box 105
Florence OR 97439
Party Chief Ron Rice
Notes 00-61
Witness _____

Surveyor's Seal

REGISTERED
PROFESSIONAL
LAND SURVEYOR

Robert B. Ward, Jr.
OREGON
ROBERT B. WARD, JR.
JULY 30 1976
1091

Expires 6/30/02

C.S. File No. 65/36-17F

FILED

Date: 3/15/2001 By: JP

This survey consists of:

Map: M 136-60

Narrative: _____

Corner Rpt: C.S. 65/36-17G

OREGON CORNER RESTORATION FORM

Section 25 Township 20S Range 7W

County Douglas Date 29 Jan 2001

Corner Designation

CN 1/16 S 25

DOUGLAS COUNTY
SURVEYOR

- Condition Report Only
- Not Found
- Renewed
- Unrecorded
- Surveyed In
- Referenced Out

Previous Renewals/Surveys, etc. _____

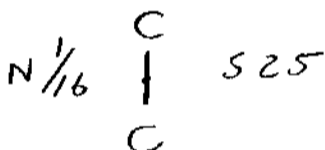
Monument(s) & Accessories Found: (Condition and Source)

1"x1" Haines T Iron bears S 85° 48' E 12.24' from
CN 1/16 as monumented by Ward Northwest Inc.

Monument Detail

LS1091

Sketch



2000

Monument Set (Procedures and Description)

Set 5/8"x 30" rebar with 2 1/2" Aluminum Cap marked
as shown

New Accessories

16" Douglas Fir bears East 10.5' blazed, scribed
" CN 1/16 S 25 BT"

13" Douglas Fir bears N 21° W 1.8' blazed, scribed
CN 1/16 S 25 BT

Location & Comments

steel post adjacent Compass Declination _____
to corner. Firm/Agency Ward
All bearing trees Northwest Inc
have red painted Address P O Box 105
bands and faces Florence OR 97439
plus yellow bearing Party Chief Ron Rice
tree tag. Notes 00-61
Witness _____

Surveyor's Seal

REGISTERED
PROFESSIONAL
LAND SURVEYOR

Robert B. Ward, Jr.
OREGON
ROBERT B. WARD, JR.
JULY 30, 1976
1091

Expires 6/30/02

C.S. File No. 65/36-17G

FILED

Date: 3/15/2001 By: JP

This survey consists of:

Map: M136-60

Narrative:

Corner Rpt: CS 65/36-17 I

OREGON CORNER RESTORATION FORM

Section 25 Township 20S Range 7W

County Douglas Date 29 Jan 2001

DOUGLAS COUNTY
SURVEYOR

Corner Designation

E 1/4 S25 only

- Condition Report Only
- Not Found
- Renewed
- Unrecorded
- Surveyed In
- Referenced Out

Previous Renewals/Surveys, etc. _____

Monument(s) & Accessories Found: (Condition and Source)

1"x1" Haines T iron with 1/2" galvanized pipe
2/longside
19"x5" Douglas Fir Stump bears S 85°W 28.2' visible scribing
20"x4" Douglas Fir Stump bears S 47°E 5.6' burned face with
axe work
23" Douglas Fir bears S 56 1/4°W 23.0' healed face
14" Maple stump bears N 89 3/4°E, no visible marks
18.8ft

Monument Detail

Sketch

Monument Set (Procedures and Description)

None

New Accessories

16" Maple bears N 49°W 13.1' blazed, scribed "1/4 S25 BT"

Location & Comments

steel post adjacent
to corner
All bearing trees
have red/painted
bands and faces
plus yellow bearing
tree tag

Compass Declination _____
 Firm/Agency Ward
Northwest Inc
 Address P O Box 105
Florence OR 97439
 Party Chief Ron Rice
 Notes 00-61
 Witness _____

Surveyor's Seal

REGISTERED
 PROFESSIONAL
 LAND SURVEYOR

Robert B. Ward, Jr.
 OREGON
 ROBERT B. WARD, JR.
 JULY 30 1976
 1091

Expires 6/30/02

C.S. File No. 65/36-17I

FILED

Date: 3/15/2001 By: JP

This survey consists of:

Map: M 136-60

Narrative: _____

Corner Rpt: CS 65/36-17J

OREGON CORNER RESTORATION FORM

Section 30 Township 20S Range 6W

County Douglas Date 29 Jan 2001

Corner Designation

W 1/4 S30 only

DOUGLAS COUNTY SURVEYOR

- Condition Report Only
- Not Found
- Renewed
- Unrecorded
- Surveyed In
- Referenced Out

Previous Renewals/Surveys, etc. _____

Monument(s) & Accessories Found: (Condition and Source)

2 1/2 Douglas County Brass cap marked as shown

24" x 4' Doug Fir Stump bears N 34° E 25.0' healed face

16" x 5' Doug Fir Stump bears S 08 1/2° E 25.7' healed face

22" x 4' Doug Fir Stub bears S 62° W 21' open face scribing visible

Monument Detail

T20S

Sketch

W 1/4 | S30

R7W | R6W

1962

Monument Set (Procedures and Description)

None

New Accessories

20" Maple bears S 14° W 14.5' blazed, scribed at base
"X BT"

Location & Comments

Steel post adjacent to corner

All bearing trees

have red painted

bands and faces

plus yellow bearing

tree tags

Compass Declination _____

Firm/Agency ward

Northwest Inc

Address P O Box 105

Florence, OR 97439

Party Chief Ron Rice

Notes DD-61

Witness _____

Surveyor's Seal

REGISTERED PROFESSIONAL LAND SURVEYOR

Robert B. Ward, Jr.

OREGON ROBERT B. WARD, JR. JULY 30 1976 1091

Expires 6/30/02

C.S. File No. 65/36-17J

FILED

Date: 3/15/2001 By: JP

This survey consists of:

Map: M 136-60

Narrative: _____

Corner Rpt: CS 65/36-17K

OREGON CORNER RESTORATION FORM

Section 25 Township 20S Range R7W

County Douglas Date 29 Jan 2001

Corner Designation

N 1/16 E. line S25 only

DOUGLAS COUNTY
SURVEYOR

Condition Report Only

Not Found

Renewed

Unrecorded

Surveyed In

Referenced Out

Previous Renewals/Surveys, etc. _____

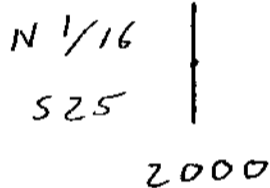
Monument(s) & Accessories Found: (Condition and Source)

1" x 1" Haines T Iron N 84° 26' E 1.77' from
N 1/16 as monumented by Ward Northwest Inc.

Monument Detail

LS1091

Sketch



Monument Set (Procedures and Description)

set 5/8" x 30" rebar with 2 1/2" Aluminum cap marked as shown

New Accessories

32" Hemlock bears S 85° W 20.8' blazed, scribed N 1/16 S25 BT

13" Douglas Fir bears N 75° W 19.9' from cor. as monumented
by Ward Northwest Inc. healed face (Haines BT)

Location & Comments

Steel post adjacent
to corner
All bearing trees
have red painted
bands and faces
plus yellow bearing
tree tag

Compass Declination _____

Firm/Agency Ward

Northwest Inc

Address P O Box 105

Florence OR 97439

Party Chief Ron Rice

Notes 00-61

Witness _____

Surveyor's Seal

REGISTERED
PROFESSIONAL
LAND SURVEYOR

Robert B. Ward, Jr.
OREGON
ROBERT B. WARD, JR.
JULY 30, 1976
1091

Expires 6/30/02

C.S. File No. 65/36-17K

FILED

Date: 3/15/2001 By: JP

This survey consists of:

Map: M 136-60

Narrative: _____

Corner Rpt: CS 65/36-17L

OREGON CORNER RESTORATION FORM

Section 24 Township 20S Range 7W

County Douglas Date 29 Jan 2001

DOUGLAS COUNTY
SURVEYOR

Corner Designation

Section Corner S 24
S 25

- Condition Report Only
- Not Found
- Renewed
- Unrecorded
- Surveyed In
- Referenced Out

Previous Renewals/Surveys, etc. _____

Monument(s) & Accessories Found: (Condition and Source)

1" x 1" Haines T Iron
24" Douglas Fir bears S 04 3/4° W 136.8' healed face
52" Douglas Fir bears N 48 1/4° W 47.7' bark scribed

Monument Detail

Sketch

Monument Set (Procedures and Description)

None

New Accessories

22" Douglas Fir bears S 67 1/4° E 26.5' blazed, scribed at base "X BT"

14" Douglas Fir bears S 39° E 40.7' blazed, scribed at base "X BT"

Location & Comments

Steel post adjacent to corner Compass Declination _____
All bearing trees have red painted bands and faces plus yellow bearing tree tag Firm/Agency Ward Northwest Inc
 Address P O Box 105 Florence OR 97439
 Party Chief Ren Rice
 Notes DO-61
 Witness _____

Surveyor's Seal

REGISTERED
PROFESSIONAL
LAND SURVEYOR

Robert B. Ward, Jr.
 OREGON
 ROBERT B. WARD, JR.
 JULY 30 1976
 1091

Expires 6/30/02

C.S. File No. 65/36-17L