

FILED

Date: 3/12/2001 By: JP

This survey consists of:

Map: M 132-75

Narrative: _____

Corner Rpt: CS 65/36-12 A

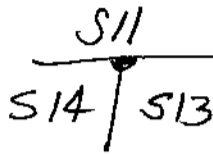
OREGON CORNER RESTORATION FORM

Section 13 Township 30S Range 2W

County Douglas Date March 7, 2001

DOUGLAS COUNTY SURVEYOR

Corner Designation



- Condition Report Only
- Not Found
- Renewed
- Unrecorded
- Surveyed In
- Referenced Out

Previous Renewals/Surveys, etc.

U.S. Forest Service by Jim Landrum, 1983, C.S. File 62/10.

Monument(s) & Accessories Found: (Condition and Source)

Found as per notes by U.S.F.S. Jim Landrum, All OK.

Monument Detail

Sketch

Monument Set (Procedures and Description)

New Accessories

Location & Comments

Corner is about 400 feet East of good rock road

Compass Declination 20°E

Firm/Agency Shaner Engineering

Address P.O. Box 1430 Roseburg, OR 97470

Party Chief B. Shaner

Notes " "

Witness Gegg Danskine

Surveyor's Seal

REGISTERED PROFESSIONAL LAND SURVEYOR

Bruce A Shaner

OREGON OCT. 4, 1957 BRUCE A. SHANER 430

Renews June 30, 2002

C.S. File No. 65/36-12A

FILED

Date: 3/12/2001 By: JP

This survey consists of:

Map: M 132-75

Narrative: _____

Corner Rpt: CS 65/36-12 B

OREGON CORNER RESTORATION FORM

Section 12 Township 30S Range 2W

County Douglas Date March 7, 2001

DOUGLAS COUNTY SURVEYOR

Corner Designation

S11 | S12
S13

- Condition Report Only
- Not Found
- Renewed
- Unrecorded
- Surveyed In
- Referenced Out

Previous Renewals/Surveys, etc.

U.S Forest Service by Jim Landrum, 1983, CS File 62/10.

Monument(s) & Accessories Found: (Condition and Source)

Found as per notes by USFS' Jim Landrum,
all OK
BJJ

Monument Detail

Sketch

Monument Set (Procedures and Description)

New Accessories

Location & Comments

Corner is about
500 feet East of
good rock road.

Compass Declination 20°E

Firm/Agency Shaner
Engineering

Address P.O. Box 1430
Roseburg, OR 97470

Party Chief B. Shaner

Notes " "

Witness Gregg Danskrine

Surveyor's Seal

REGISTERED
PROFESSIONAL
LAND SURVEYOR

Bruce A Shaner

OREGON
OCT. 4, 1957
BRUCE A. SHANER
430

C.S. File No. 65/36-12 B

Renews June 30,
2002

FILED

Date: 3/12/2001 By: JP

This survey consists of:

Map: M 132-75

Narrative: _____

Corner Rpt: CS 65/36-12 C

OREGON CORNER RESTORATION FORM

Section 12 Township 30 S Range 2 W

County Douglas Date March 7, 2001

DOUGLAS COUNTY SURVEYOR

Corner Designation

S 1/16
S 11 + S 12

- Condition Report Only
- Not Found
- Renewed
- Unrecorded
- Surveyed In
- Referenced Out

Previous Renewals/Surveys, etc. _____

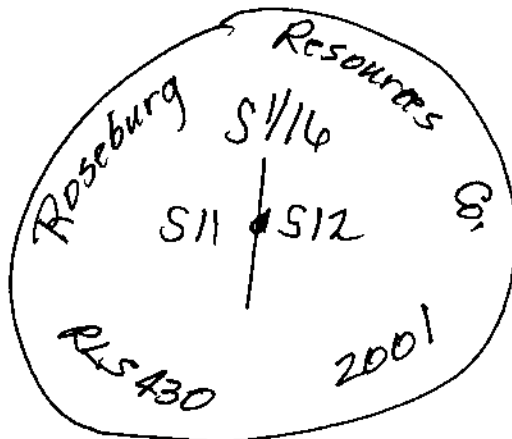
None.

Monument(s) & Accessories Found: (Condition and Source)

None.

Monument Detail

Sketch



Monument Set (Procedures and Description)

I set a 3/4" x 40" Iron Rod with a 2 1/2" Alum. Cap, marked as above, from which a:

New Accessories

10" Q. Fir BT, I scribed " S 1/16 S 11 BT "
bears S 62° W, 12 2/3 feet.

8" Q. Fir BT, I scribed " S 1/16 S 12 BT "
bears N 17° E, 21 2/3 feet.

6 Foot Steel Post bears South, 12 feet.

Location & Comments

Corner is 400 feet
North of Cliff
that is 250 feet
high.

Compass Declination 20° E

Firm/Agency Shaner

Engineering

Address P.O. Box 1430

Roseburg, Oregon 97470

Party Chief B. Shaner

Notes "

Witness Gregg Danskin

Surveyor's Seal

REGISTERED
PROFESSIONAL
LAND SURVEYOR

Bruce A Shaner

OREGON
OCT. 4, 1957
BRUCE A. SHANER
430

C.S. File No. 65/36-12 C

Renews June 30,
2002

FILED

Date: 3/12/2001 By: SP

This survey consists of:

Map: M 132-75

Narrative: _____

Corner Rpt: 65/36-12 D

OREGON CORNER RESTORATION FORM

Section 12 Township 30S Range 2W

County Douglas Date March 7, 2001

DOUGLAS COUNTY SURVEYOR

Corner Designation

1/4 S
511 + 512

- Condition Report Only
- Not Found
- Renewed
- Unrecorded
- Surveyed In
- Referenced Out

Previous Renewals/Surveys, etc.

Douglas County Surveyors Office, 1968, CS 54/73.

U.S.B.L.M. Survey, 1998.

Monument(s) & Accessories Found: (Condition and Source)

Monument Detail

Sketch

*Corner is in good condition as per
U.S.B.L.M. 1998 Survey.
BAJ*

Monument Set (Procedures and Description)

New Accessories

Location & Comments

Corner is North
160 feet from old
logging road

Compass Declination 20°E

Firm/Agency Shaner
Engineering

Address P.O. Box 1430
Roseburg, OR 97470

Party Chief B. Shaner

Notes " "

Witness Greg Danskin

Surveyor's Seal

REGISTERED
PROFESSIONAL
LAND SURVEYOR

Bruce A Shaner
OREGON
OCT. 4, 1957
BRUCE A. SHANER
430

C.S. File No. 65/36-12 D *Renews June 30, 2002*

FILED

Date: 3/12/2001 By: JP

This survey consists of:

Map: M132-75

Narrative: _____

Corner Rpt: CS 65/36-12 E

OREGON CORNER RESTORATION FORM

Section 13 Township 30S Range 2W

County Douglas Date March 7,

Corner Designation _____

2001

DOUGLAS COUNTY
SURVEYOR

- Condition Report Only
- Not Found
- Renewed
- Unrecorded
- Surveyed In
- Referenced Out

1/4S ———— 513 (North 1/4S
of Section
13 only.)

Previous Renewals/Surveys, etc. Markham, 1960.

Dennis Gaylord, USFS, 1978.

U.S.B.L.M., Wayne Rogers, 1998, Plat Notes.

Monument(s) & Accessories Found: (Condition and Source)

Found all as recorded by U.S.B.L.M.' Wayne Rogers,
except a 14" D. Fir BT marked by Dennis Gaylord
bears S33 1/2° E (U.S. B.L.M. Record S67 1/4° W)
a distance of 45 5 feet. (tag shows S33 1/2° E, 45 5 feet.)

Monument Detail

Sketch

Monument Set (Procedures and Description)

New Accessories

Location & Comments

Corner is East
300 feet from
old logging road
spur.

Compass Declination 20°E

Firm/Agency Shaner

Engineering

Address P.O. Box 1430

Resburg, OR 97470

Party Chief B. Shaner

Notes " "

Witness Gregory Skirvine

Surveyor's Seal

REGISTERED
PROFESSIONAL
LAND SURVEYOR

Bruce A Shaner

OREGON
OCT. 4, 1857
BRUCE A. SHANER
430

C.S. File No. 65/36-12 E

Renews June 30,
2002

FILED

Date: 3/12/2001 By: JP

This survey consists of:

Map: M 132-75

Narrative: _____

Corner Rpt: C.S. 65/36-12F

OREGON CORNER RESTORATION FORM

Section 12 Township 30S Range 2W

County Douglas Date March 7,

2001

DOUGLAS COUNTY
SURVEYOR

Corner Designation

512
1/45 —•— (South 1/4S
of Section 12
only)

- Condition Report Only
- Not Found
- Renewed
- Unrecorded
- Surveyed In
- Referenced Out

Previous Renewals/Surveys, etc. Markham, 1960.

USFS' Dennis Gaylord, 1978.

U.S.B.L.M. Wayne Rogers, 1998, Plat Notes.

Monument(s) & Accessories Found: (Condition and Source)

Found as per notes by U.S.B.L.M.
Wayne Rogers, 1998 Survey.

Monument Detail

Sketch

Monument Set (Procedures and Description)

New Accessories

Location & Comments

East 350 feet
from old logging
road spur.

Compass Declination 20°E

Firm/Agency Shaner

Engineering

Address P.O. Box 1430

Roseburg Oregon 97470

Party Chief B. Shaner

Notes _____

Witness Craig Panskyne

Surveyor's Seal

REGISTERED
PROFESSIONAL
LAND SURVEYOR

Bruce A Shaner

OREGON
OCT. 4, 1987
BRUCE A. SHANER
430

C.S. File No. 65/36-12F

Renews June 30,
2002

FILED

Date: 3/12/2001 By: JP

This survey consists of:

Map: M 132-75

Narrative: _____

Corner Rpt: CS 65/36-12G

OREGON CORNER RESTORATION FORM

Section 12 Township 30S Range 2W

County Douglas Date March 7, 2001

DOUGLAS COUNTY SURVEYOR

Corner Designation

CS 1/16



- Condition Report Only
- Not Found
- Renewed
- Unrecorded
- Surveyed In
- Referenced Out

Previous Renewals/Surveys, etc. _____

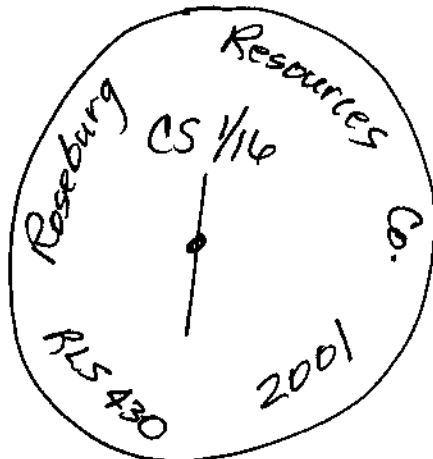
None.

Monument(s) & Accessories Found: (Condition and Source)

None.

Monument Detail

Sketch



Monument Set (Procedures and Description)

I set a 3/4" x 40" Iron Rod with a 2 1/2" Alum. Cap, marked as above, from which a:

New Accessories

12" D. Fir BT, I scribed "CS 1/16 BT", bears N66°E, 57 feet.

10" D. Fir BT, I scribed "CS 1/16 BT", bears S38°E, 9 1/2 feet.

6 Foot Steel Post bears West, 10 feet.

Location & Comments

None.

Compass Declination 20°E

Firm/Agency Shaner

Engineering

Address P.O. Box 1430

Roseburg, OR 97470

Party Chief B. Shaner

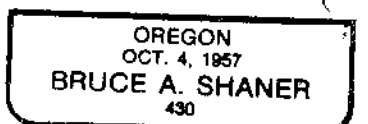
Notes " "

Witness Gregg Dansking

Surveyor's Seal



Bruce A. Shaner



C.S. File No. 65/36-12G

Renew June 30, 2002

FILED

Date: 3/12/2001 By: JP

This survey consists of:

Map: M 132-75

Narrative: _____

Corner Rpt: CS 65/36-12 H

OREGON CORNER RESTORATION FORM

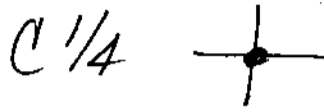
Section 12 Township 30S Range 2W

County Douglas Date March 7,

2001

DOUGLAS COUNTY
SURVEYOR

Corner Designation



- Condition Report Only
- Not Found
- Renewed
- Unrecorded
- Surveyed In
- Referenced Out

Previous Renewals/Surveys, etc. _____

Survey by G. Nygren, 1995, M 121-76.

U.S.B.L.M., Wayne Rogers, 1998, plat Notes.

Monument(s) & Accessories Found: (Condition and Source)

Found as per notes by U.S.B.L.M., Wayne Rogers, 1998 survey.

All OK.

Monument Detail

Sketch

Monument Set (Procedures and Description)

New Accessories

Location & Comments

Corner on Ridge Top
100 feet East of
switch back in old
dirt Road.

Compass Declination 20°E

Firm/Agency Shaner

Engineering

Address P.O. Box 1430

Roseburg, Oregon 97470

Party Chief B. Shaner

Notes " "

Witness Craig Danskin

Surveyor's Seal

REGISTERED
PROFESSIONAL
LAND SURVEYOR

Bruce A. Shaner

OREGON
OCT. 4, 1957
BRUCE A. SHANER
430

Renewed June 30,
2002

C.S. File No. 65/36-12H