

CERTIFIED RECORD OF LAND CORNER MONUMENTATION


History of original corner establishment:

Original West 1/16 corner for section 34 only was established by Ronald A. Quimby, LS 1654, on plat M79-45 in 1980. He set a 2 1/2" X 30" iron pipe with a 3" brass cap marked as shown:
He marked bearing trees: a 22" hemlock N. 20° E., 43.7', scribed "W1/16 S34 BT" and a 16" yew S. 52° E., 144.1', scribed "W1/16 S34 BT". Each bearing tree has a brass washer, stamped "RLS 1654", nailed in the lower blaze.



The corner was perpetuated by Gerald V. Nygren, LS 1035, in C.S. File No. 63/69 in 1988. He marked a new bearing tree: a 5" D. fir bears S. 15° W., 24.4 feet, scribed "X BT". Set a 1/2" brass washer in BT face marked "LS 1035".

The corner was perpetuated by Kristian O. DeGroot, LS 1941, in C.S. File No. 65/20-29 in 1998. He found brass cap marked as shown:
He found Quimby's bearing trees: a 21" hemlock snag bears N. 20° E., 43.8 ft. (rec. 43.7 ft.) with scribe marks "W 1/16 S34 BT" visible and an 18" yew bears S. 46° E., 142.2 ft. (rec. S. 52° E., 144.1 ft.) with scribe marks "W 1/16 S3 BT" visible. And Nygren's bearing tree: a 10" D. fir bears S. 14° W., 24.4 ft. (rec. S. 15° W.) with healed double blazes.



Description of corner evidence found:

December 7, 2000

I found 3" diameter brass cap established by Quimby in 1980 marked as shown by DeGroot, firmly set, projecting 2" above the ground. The brass cap is miss marked.

From which the following bearing trees marked by Quimby in 1980:

- A 22" diam. Hemlock snag, bears N. 20° E., 43.8 feet (rec. 43.7 feet per M79-45) with scribe marks "W1/16 S34 BT" and a 1 1/4" brass washer visible on a partially healed single blaze.
- A 18" diam. yew, bears S. 46° E., 142.2 feet (rec. S. 52° E., 144.1 feet per M79-45) with scribe marks "W1/16 S3 BT" and a 1 1/4" brass washer visible on a partially healed single blaze.

And from which the following bearing tree marked by Nygren in 1988:

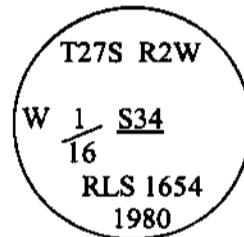
An 11" diam. Douglas fir, bears S. 14° W., 24.4 feet (rec. S. 15° W. per Nygren) with healed chest-high and foot blazes.

Description of monument and accessories I established to perpetuate the original location of this corner:

December 7, 2000

I remove the marks "S3" from the brass cap. The brass cap is now marked as shown:

To reach the corner, take Forest Service Road No. 2500-270 to section 3, T. 28 S., R. 2 W. At the creek crossing in the NW 1/4 NW 1/4 of section 3, walk approximately 660 feet northeasterly up the creek to the corner. The corner is 25 feet northerly of the creek.

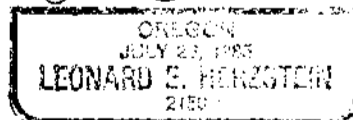



For the Umpqua National Forest, P. O. Box 1008, Roseburg, Oregon 97470

Z-14

Witness: Peggy Sue Roberts

My certificate expires June 30, 2001



01-25-01

FILED

Date: 2-2-2001 By: JS

This survey consists of:

Map: _____

Meridian: _____

Corner Ref: 65/36-3

DOUGLAS COUNTY
SURVEYOR

C.S. File No. 65/36-3