

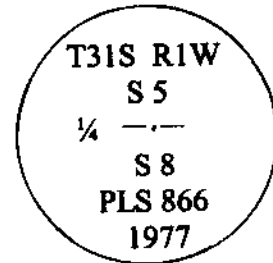
CERTIFIED RECORD OF LAND CORNER MONUMENTATION

History of original corner establishment:

Original 1/4 corner established by Dennis Hathorn in 1858.

William J. Ruppert, LS 866, did not recover the original corner. On plat M65-50, Ruppert re-established the 1/4 corner by single proportionment in 1977. He set a 2" X 30" galvanized iron pipe with a 2 1/2" brass cap marked as shown:

And he marked bearing trees: 14" D. fir N. 64° 19' W., 91.8, scribed "1/4 S5 BT" and 36" D. fir N. 29° 19' E., 97.9, scribed "1/4 S5 BT". On 1/27/78 a third bearing tree was added to the plat: 6" D. fir S. 32° 55' E., 66.4, scribed "1/4 S8 BT". All of Ruppert's bearing trees have a brass washer, stamped "LS 866", nailed in the lower blaze.



Description of corner evidence found:

January 4, 2001

I found 2 1/2" diameter brass cap marked as shown above, firmly set, flush with a 3 foot mound of stone established by Ruppert in 1977.

From which the following bearing trees marked by Ruppert in 1977:

- 36" diam. Douglas fir, bears N. 29° 19' E., 97.9 feet with a healed double blaze.
- 16" diam. Douglas fir, bears S. 12° 31' W., 70.0 feet (record S. 32° 55' E., 66.4 feet) with a healed double blaze. This is the bearing and distance reported to the Forest Service on the corner card signed by William Ruppert in 1977 and etched on the BT tag I found on the ground beside the tree. I checked within 1/2 minute in bearing and 0.2 feet in distance and I accept the information from Ruppert's corner card.
- 21" diam. Douglas fir, bears N. 64° 19' W., 91.8 feet with a healed double blaze.

Description of monument and accessories I established to perpetuate the original location of this corner:

January 4, 2001

From which a bearing object I tied:

- A steel fence post bears N. 89° W., 3.9 feet, projecting 4.0 feet out of the ground with Forest Service signs "Property Boundary" (#54-2) and "Attention" (#54-4) attached.

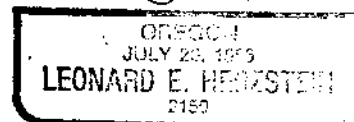
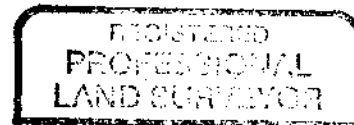
At the corner point, I used a magnetic declination of 17° East in the staff compass to obtain a backsight bearing of S. 89-1/2° E. on a boundary post established by Ruppert in 1977, approximately 200 feet away. I used my bearings and distances to confirm Ruppert's work. Trees are measured at the center of the root crown. Tree diameters are at breast height.

To reach the corner, take an old logging road, which is gated at Forest Service Road No. 1610 (Devils Knob Road), northward 1/4 miles through section 8. At the curve at the end of the road, walk approximately 1000 feet west on the section line to the corner.

Witness: Erica Barth

My certificate expires June 30, 2001

FOR U.S.D.A., FOREST SERVICE



01-22-01

FILED

Date: 1-24-2001 By: JC

This survey consists of:

Map: _____

Narrative: _____

Corner Plat: 65/36-1

DOUGLAS COUNTY
SURVEYOR

C.S. File No. 65/36-1